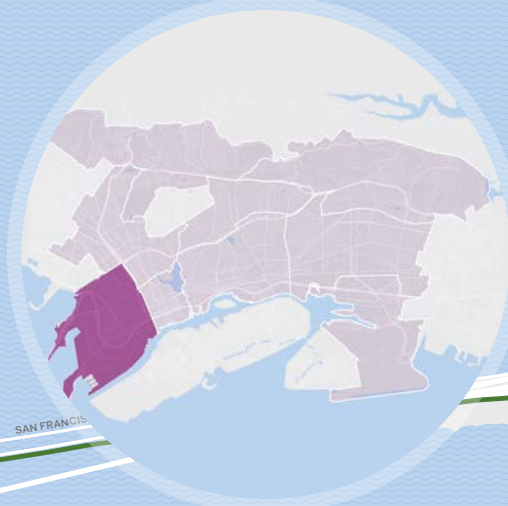


The Oakland Athletics are currently proposing to relocate their ballpark to Howard Terminal. This unique nature of this proposed project may necessitate adjustments to this Bike Plan network to balance competing game-day demands on surrounding streets, including but not limited to Broadway, Market Street, Martin Luther King Jr. Way, Embarcadero West, and 3rd Street. While precise street segments on the Bike Network may change to accommodate these demands, high quality bicycle facilities and from the ballpark will be incorporated in both the Howard Terminal project design and any revisions to the network envisioned herein to ensure safe and sustainable transportation to and from the waterfront.

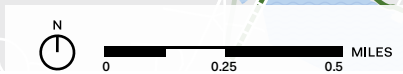
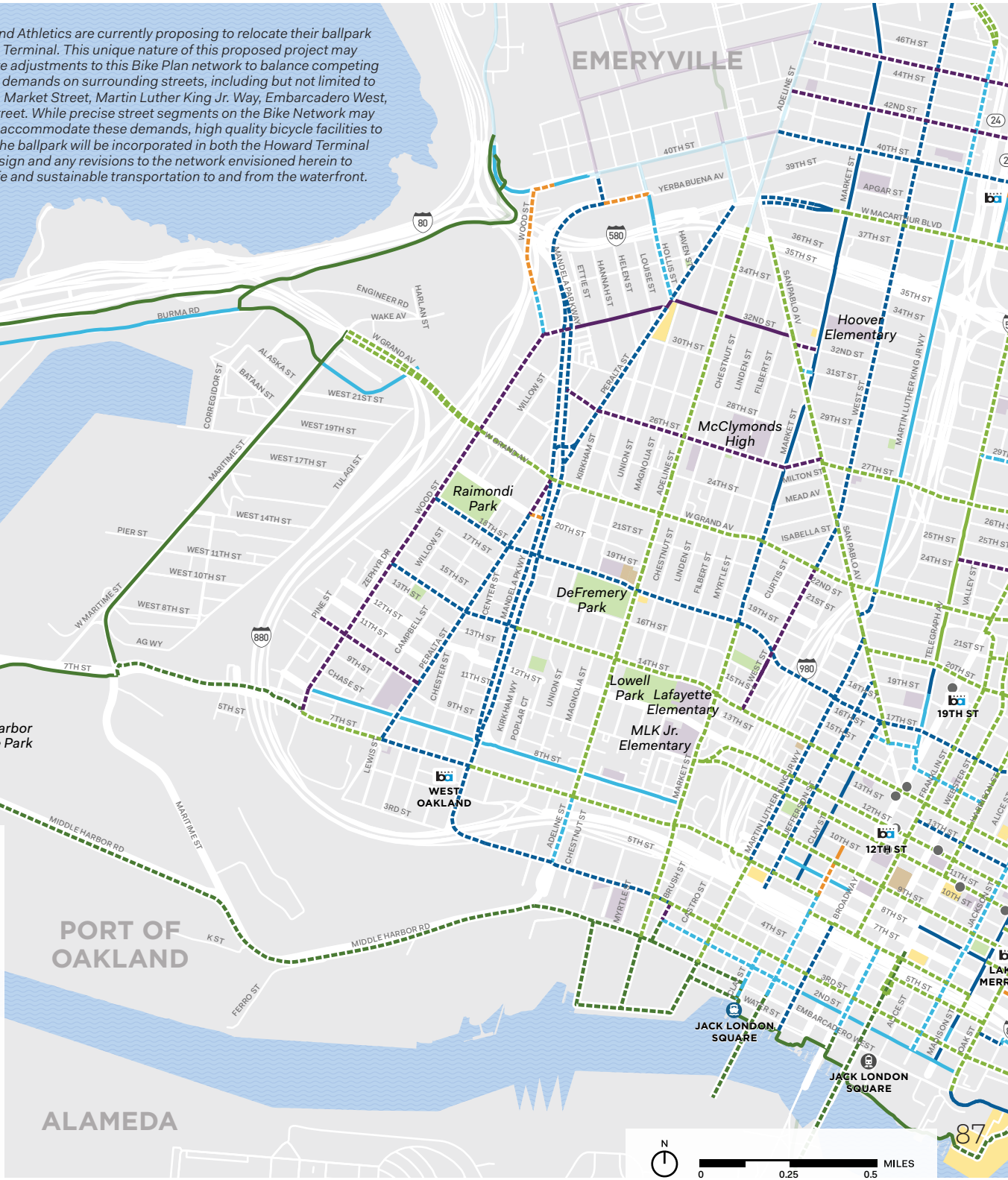


## RECOMMENDATIONS BY West Oakland

### EXISTING

### RECOMMENDED BICYCLE NETWORK

- |                                  |                      |
|----------------------------------|----------------------|
| Path                             | Community Facilities |
| Protected Bike Lane              | Hospital             |
| Buffered Bike Lane               | Libraries            |
| Bike Lane                        | Parks                |
| Neighborhood Bike Route          | Schools              |
| Bike Route                       | BART Station         |
| East Bay Bus Rapid Transit Stops | Amtrak Station       |
|                                  | Ferry Station        |



87