

EXHIBIT:
Proposed raised intersection (speed table)
at West St and 29th St

2821

2825

2843
2841
2839
2837

2851
2849
2847
2845

29TH ST

2903
2901

2907

2909

2915

SCHOOL

SLOW

STOP

STOP

WEST ST

2850

RAISED
INTERSECTION
(SPEED TABLE)

STOP

760

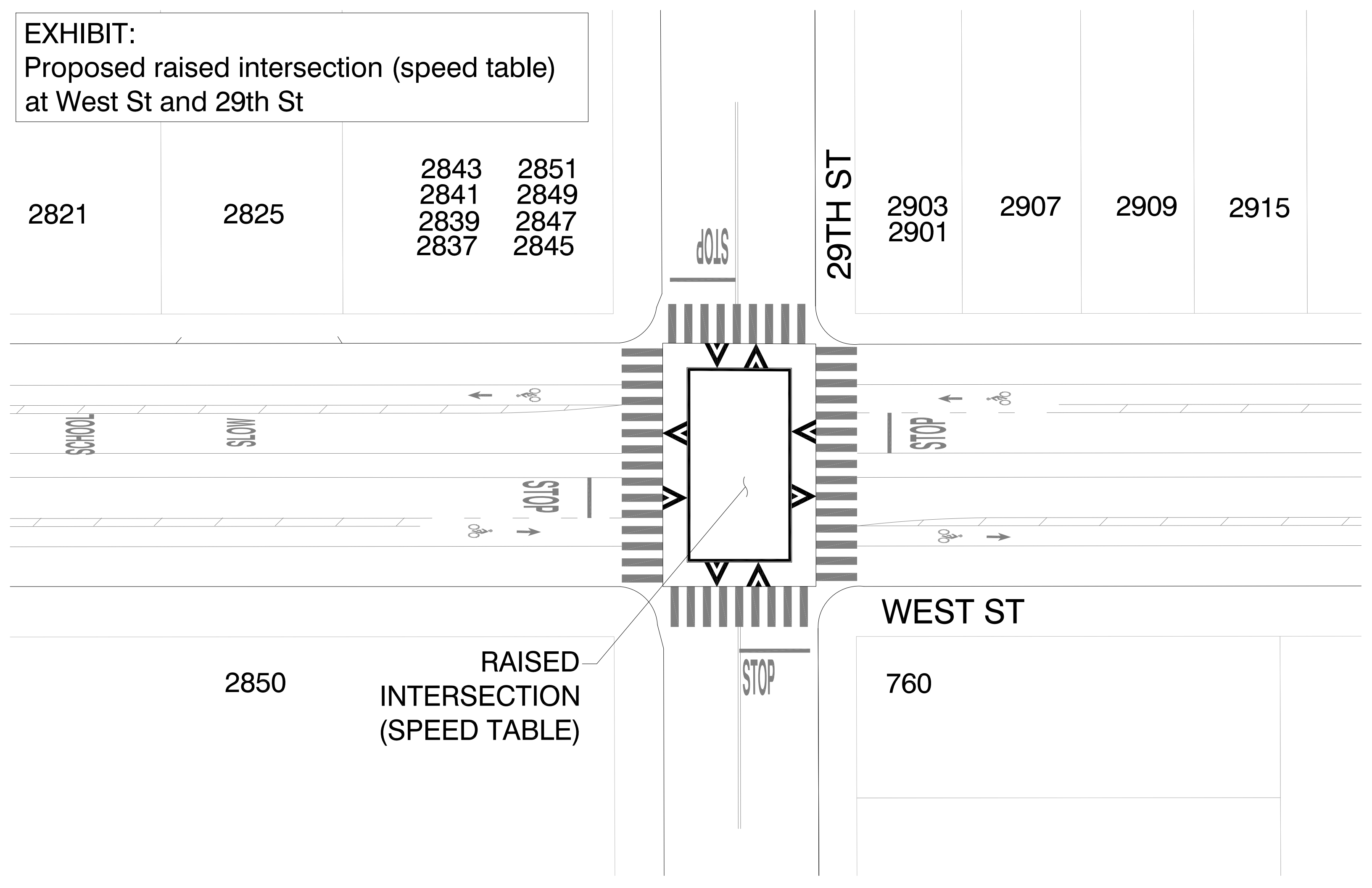


EXHIBIT:
Proposed speed humps on West St
near Brockhurst St

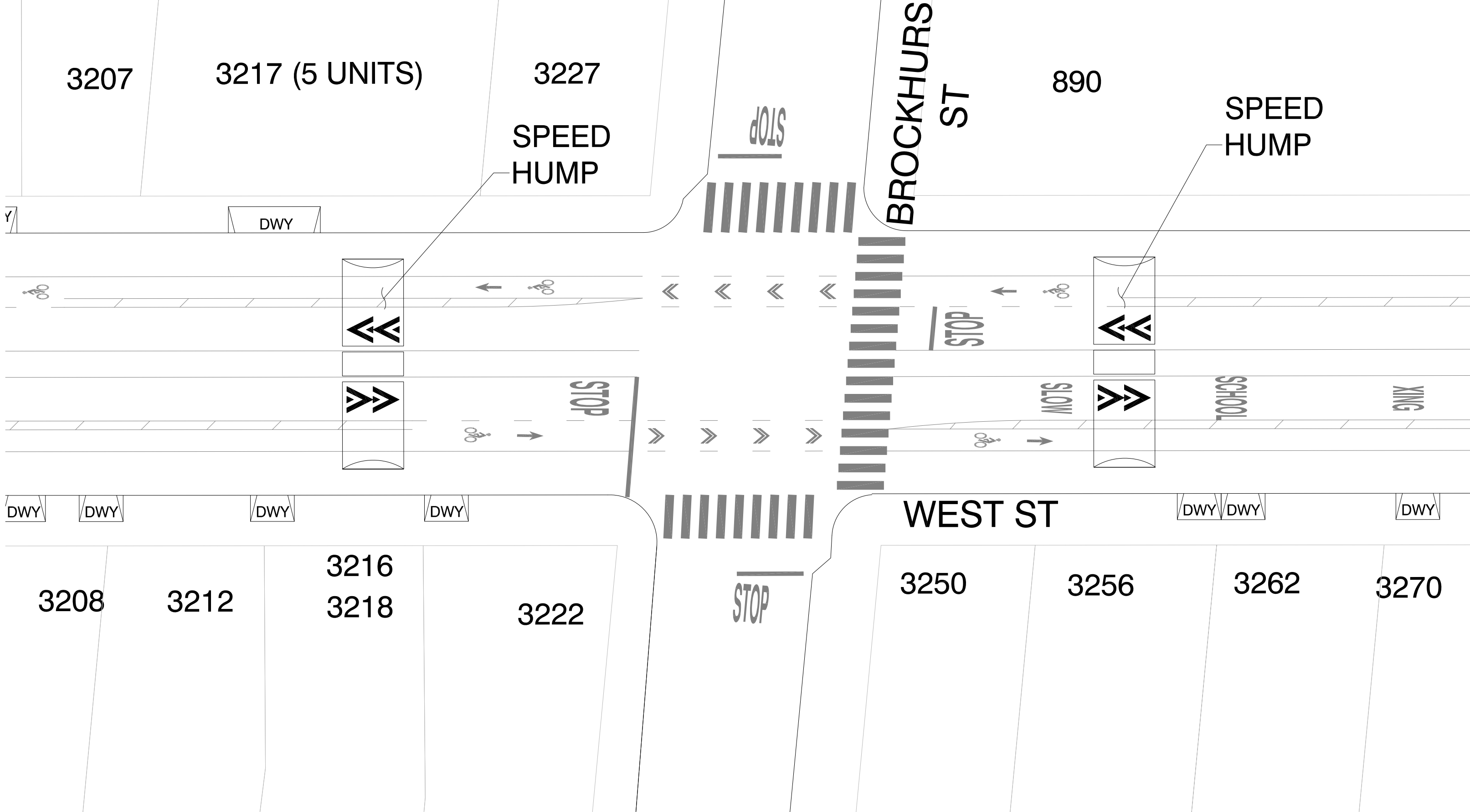


EXHIBIT:
Proposed speed hump on West St
between 30th St and 31st St

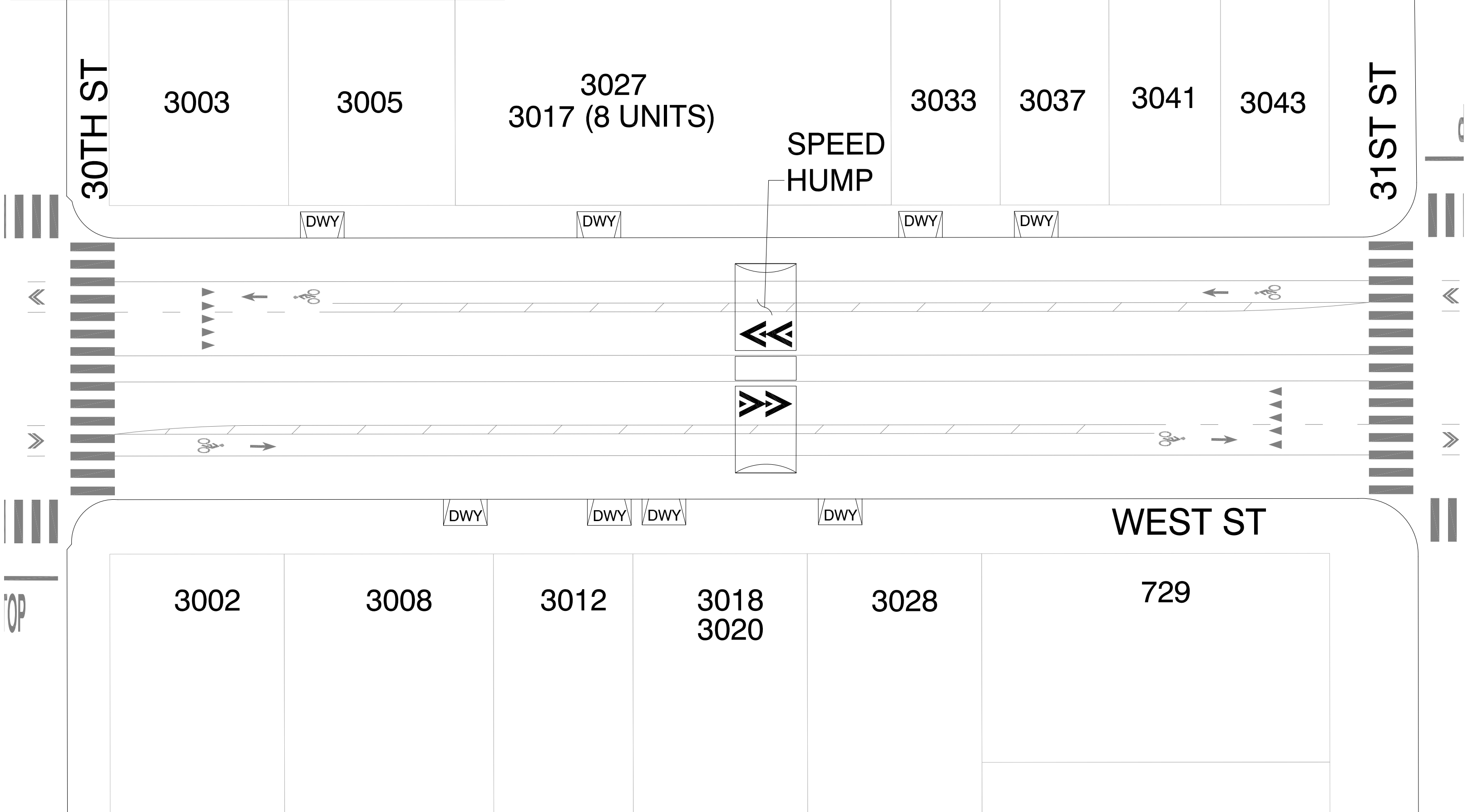


EXHIBIT:
Proposed raised intersection (speed table)
at West St and 42nd St

4129

4137

803

801

STOP

42ND ST

4201

4205

4209

4213

SLOW



STOP



STOP



RAISED
INTERSECTION
(SPEED TABLE)

695 (4 UNITS)

4128

STOP

WEST ST

4200

4210

4214

4218

EXHIBIT:
Proposed speed humps on West St
near 45th St

4409

4415

4419

4425
SPEED
HUMP

45TH ST

4501

4507

4525

4531
SPEED
HUMP

DWY

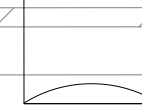

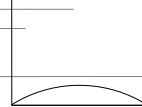

DWY

DWY

DWY

DWY

DWY



AHEAD

DWY

DWY

DWY

DWY

DWY

4412

4418

757

WEST ST

4508

4514

4520

4526

STOP

STOP

STOP

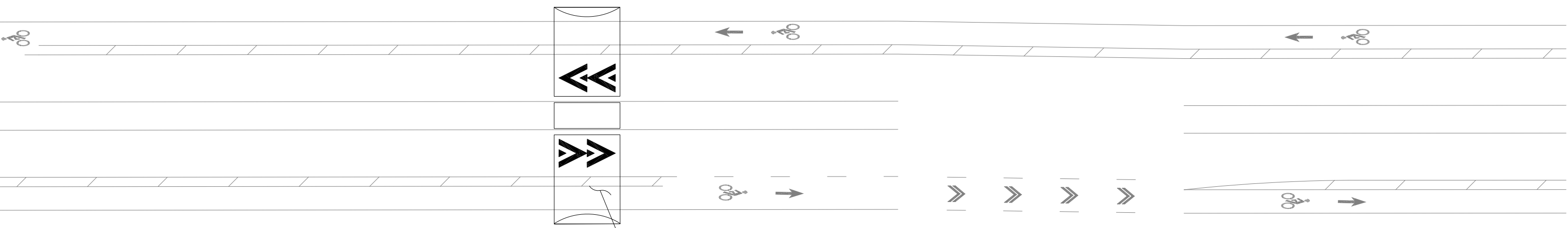
STOP

EXHIBIT:
Proposed speed hump on West St
between 47th St and 51st St

4707 4711 4715 4725 5103 5107 5115

UNUSED
DRIVEWAYS

DWY DWY DWY DWY DWY DWY DWY DWY



Y DWY DWY DWY WEST ST 51ST ST STOP DWY

4710 4714 4718 4722 4728 4738 5102

SPEED
HUMP




EXHIBIT:
Proposed speed hump on West St
between 52nd St and 53rd St

