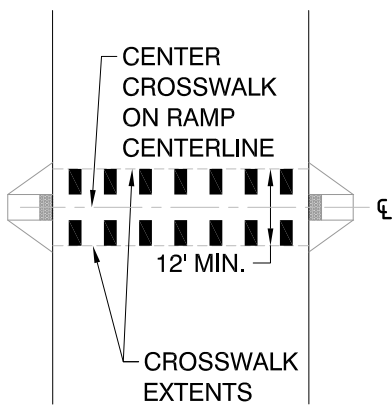
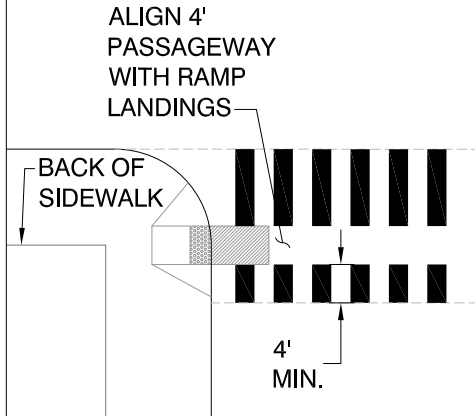


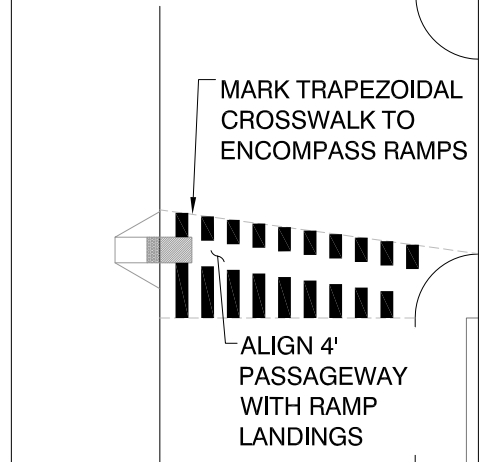
**MID-BLOCK CROSSWALK**



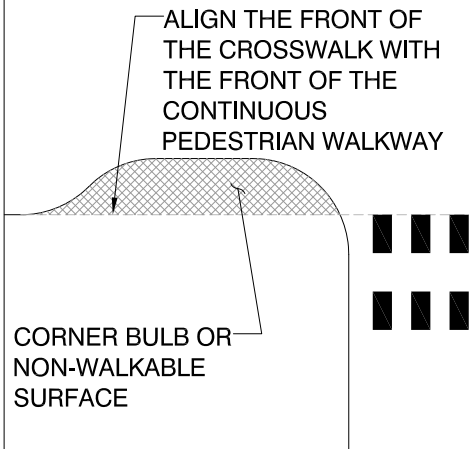
**CURB RAMP OFFSET FROM SIDEWALK**



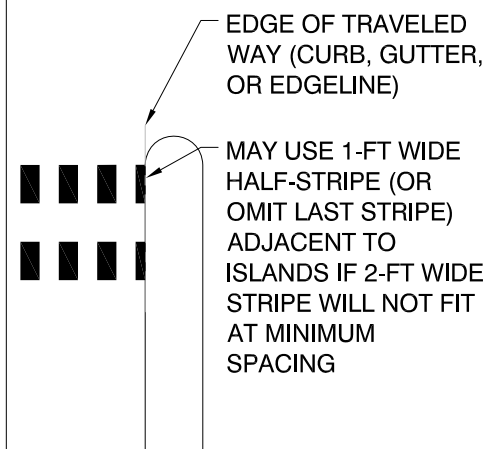
**TEE INTERSECTION WITH OFFSET RAMPS**



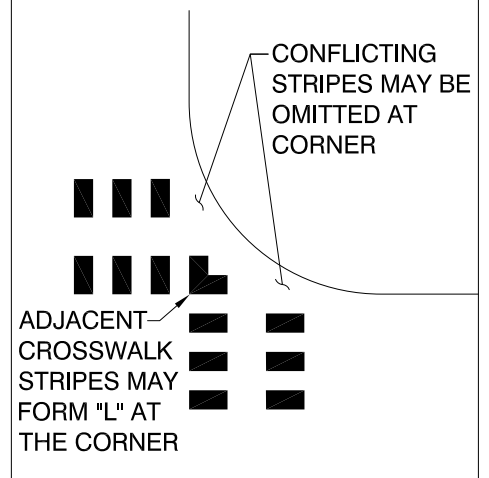
**SET-BACK FRONT OF WALK**



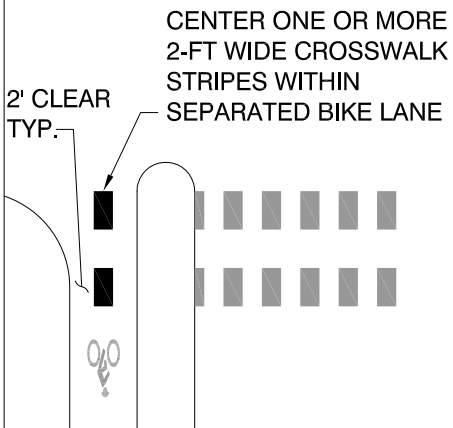
**TRAFFIC ISLAND AND MEDIAN EDGES**



**LARGE RADIUS CORNERS**



**SEPARATED BIKE LANE CROSSINGS**



**LEGEND:**

- CROSSWALK EXTENTS
- CENTERLINE
- CURB RAMP & LANDING AREA
- CROSSWALK STRIPES



**CITY OF OAKLAND**

DEPARTMENT OF TRANSPORTATION | SAFE STREETS DIVISION  
 BICYCLE & PEDESTRIAN PROGRAM  
 250 FRANK H. OGAWA PLAZA, SUITE 4314 \* OAKLAND CA, 94612  
 EMAIL: [blkeped@oaklandca.gov](mailto:blkeped@oaklandca.gov)

**TRIPLE FOUR CROSSWALK**

**SUPPLEMENTAL GUIDANCE**

SCALE: NOT TO SCALE

DWG. NO.

DATE: MAR 2021

**RM-4C**