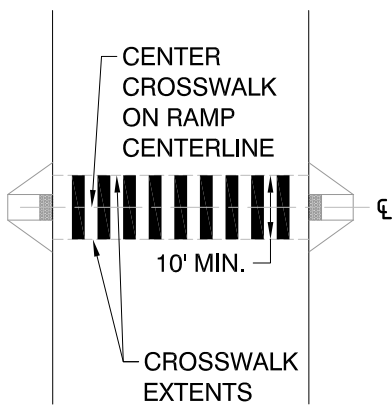
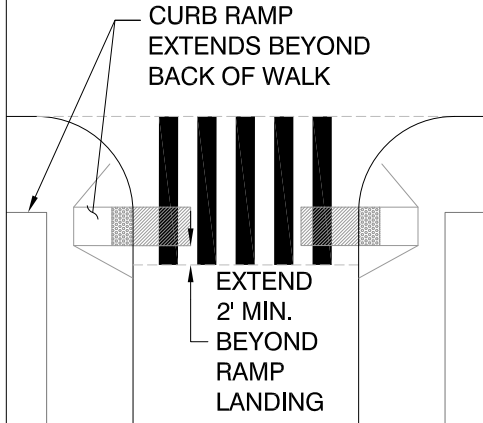


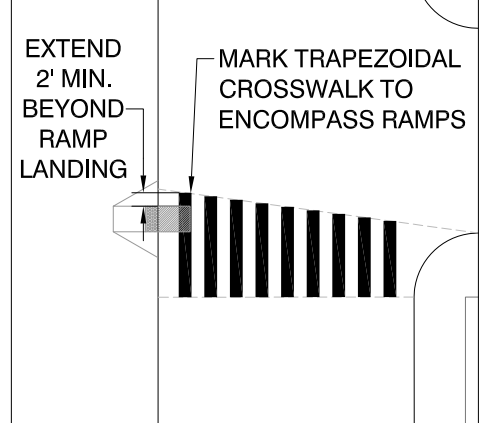
MID-BLOCK CROSSWALK



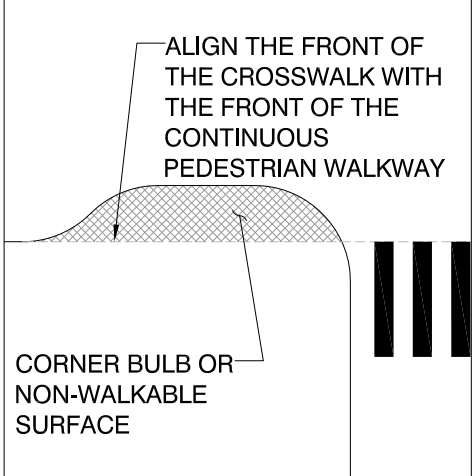
CURB RAMP OFFSET FROM SIDEWALK



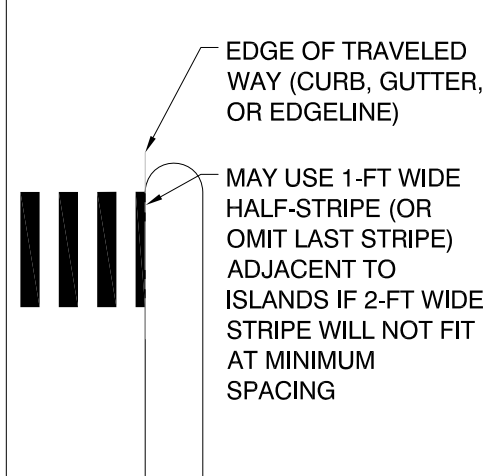
TEE INTERSECTION WITH OFFSET RAMPS



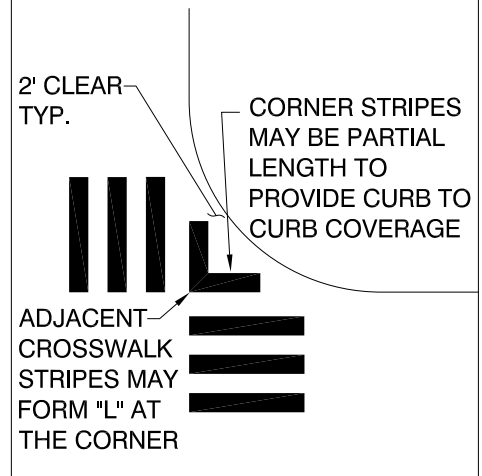
SET-BACK FRONT OF WALK



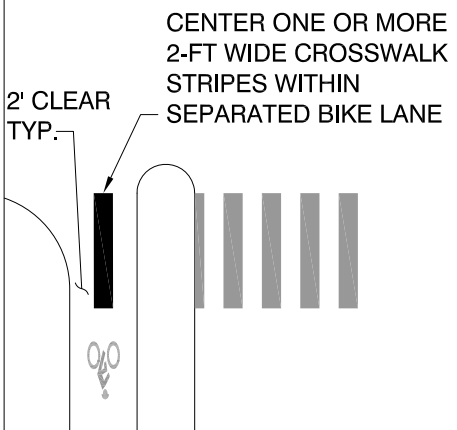
TRAFFIC ISLAND AND MEDIAN EDGES



LARGE RADIUS CORNERS



SEPARATED BIKE LANE CROSSINGS



LEGEND:

- CROSSWALK EXTENTS
- - - - - CENTERLINE
- CURB RAMP & LANDING AREA
- CROSSWALK STRIPE



CITY OF OAKLAND

DEPARTMENT OF TRANSPORTATION | SAFE STREETS DIVISION
 BICYCLE & PEDESTRIAN PROGRAM
 250 FRANK H. OGAWA PLAZA, SUITE 4314 * OAKLAND CA, 94612
 EMAIL: blkeped@oaklandca.gov

**CONTINENTAL
 CROSSWALK**

**SUPPLEMENTAL
 GUIDANCE**

SCALE: NOT TO SCALE

DWG. NO.

DATE: MAR 2021

RM-4A