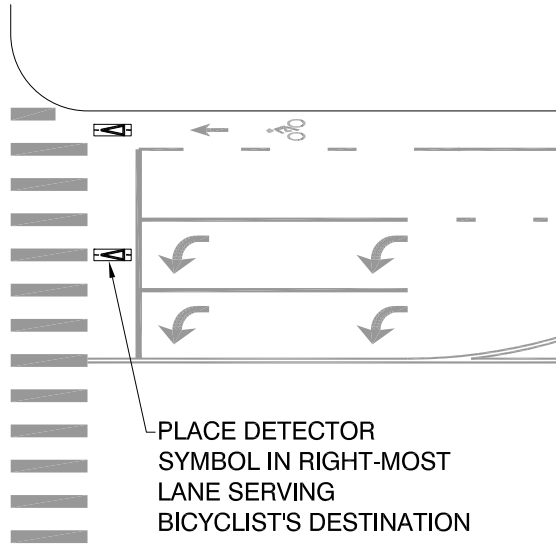
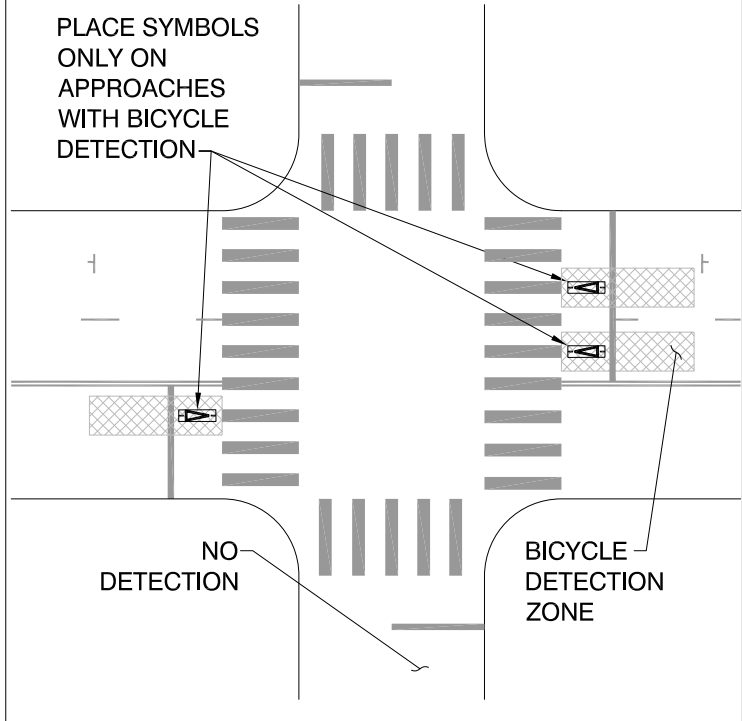


MULTIPLE TURN LANES

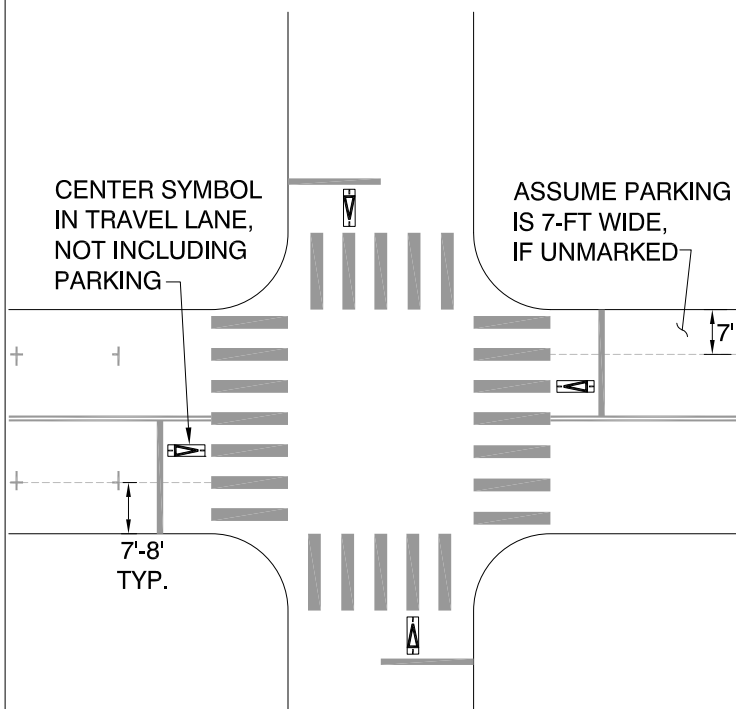


PARTIALLY ACTUATED SIGNALS

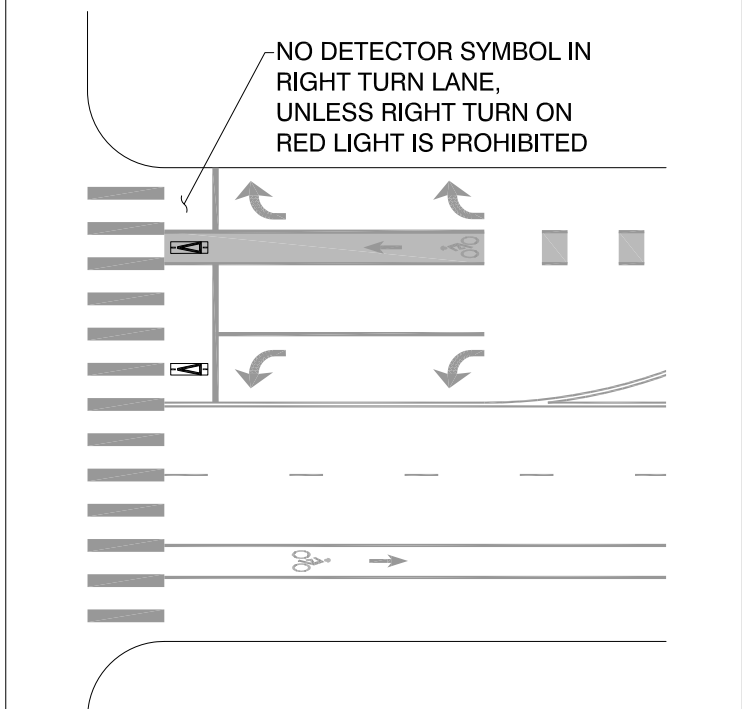
PLACE SYMBOLS ONLY ON APPROACHES WITH BICYCLE DETECTION



THROUGH LANES WITH ADJACENT PARKING



RIGHT TURN LANES



LEGEND:  BICYCLE DETECTOR SYMBOL (PER CA MUTCD, FIGURE 9C-7)



CITY OF OAKLAND

DEPARTMENT OF TRANSPORTATION | SAFE STREETS DIVISION
 BICYCLE & PEDESTRIAN PROGRAM
 250 FRANK H. OGAWA PLAZA, SUITE 4314 * OAKLAND CA, 94612
 EMAIL: blkeped@oaklandca.gov

BICYCLE DETECTOR PAVEMENT MARKING

SUPPLEMENTAL GUIDANCE

SCALE: NTS

DWG. NO.

RM-3A

DATE: MAR 2021