





## ATTACHMENT K - GENERAL PLAN LAND USE MAP CHANGES

<b>Designation</b>	<b>Map Label</b>
Business Mix	BM
Community Commercial	COMC
Detached Unit Residential	DUR
General Industry and Transportation	GIT
Hillside Residential	HR
Housing and Business Mix	HBM
Institutional	INST
Mixed Housing Type Residential	MHTR
Neighborhood Center Mixed Use	NCMU
Regional Commercial	RC
Urban Park and Open Space	UPOS
Urban Residential	UR

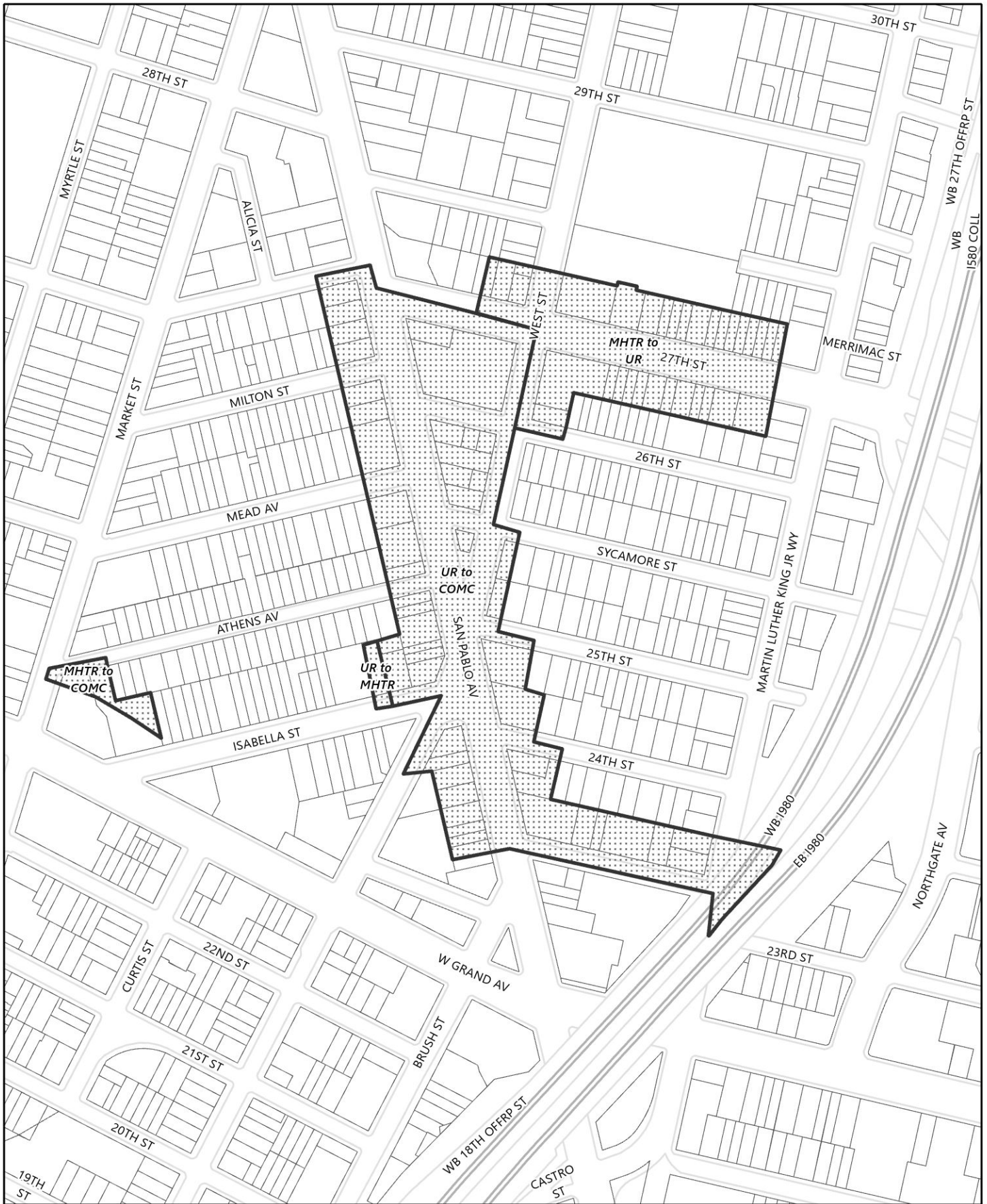


# General Plan Map 1.1 (West Oakland)

## General Plan Update Phase 1 Amendments



 Areas of Change  
 Neighborhood Boundary  
 100 Feet  




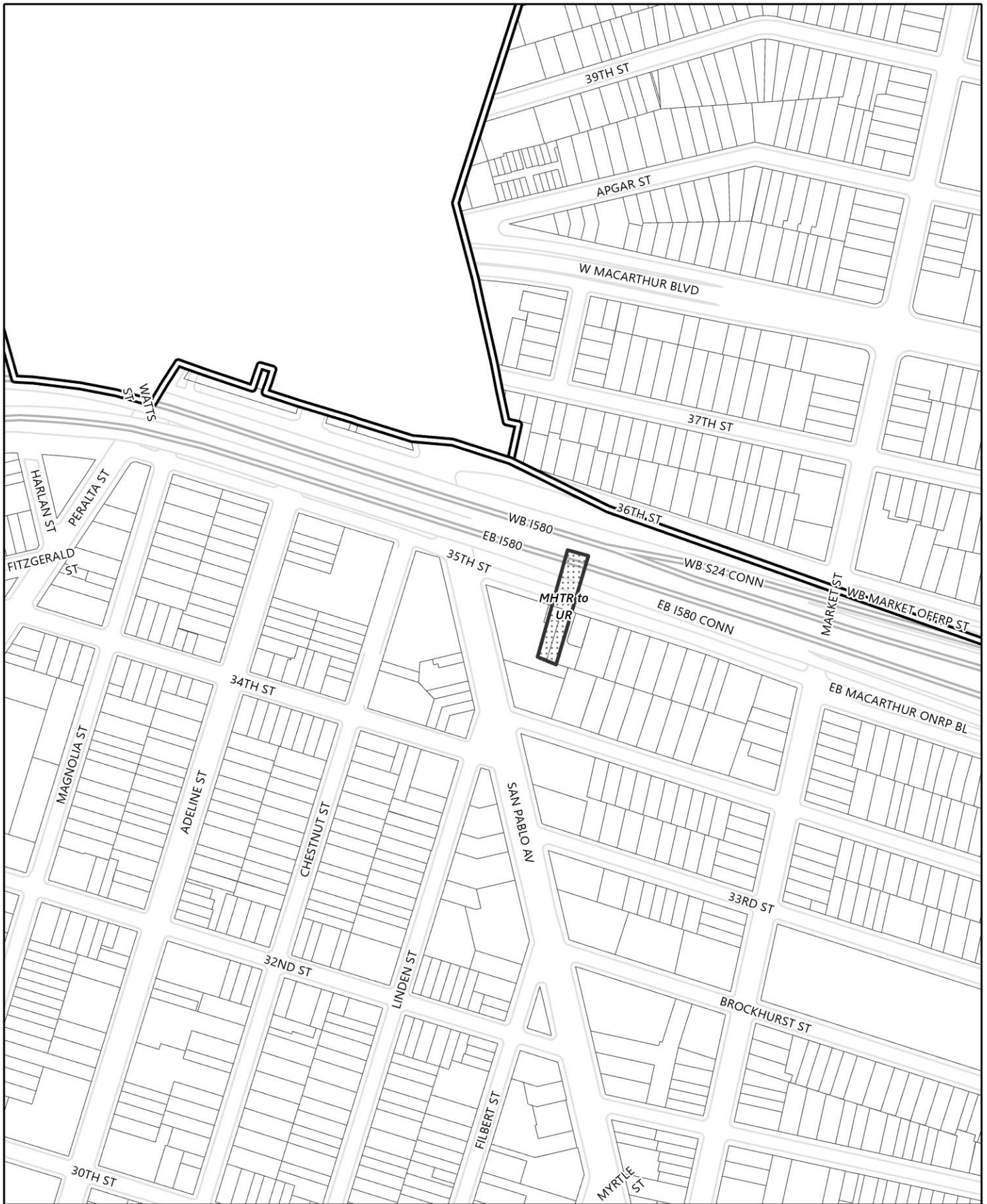


# General Plan Map 1.2 (West Oakland)

## General Plan Update Phase 1 Amendments



-  Areas of Change
-  Neighborhood Boundary





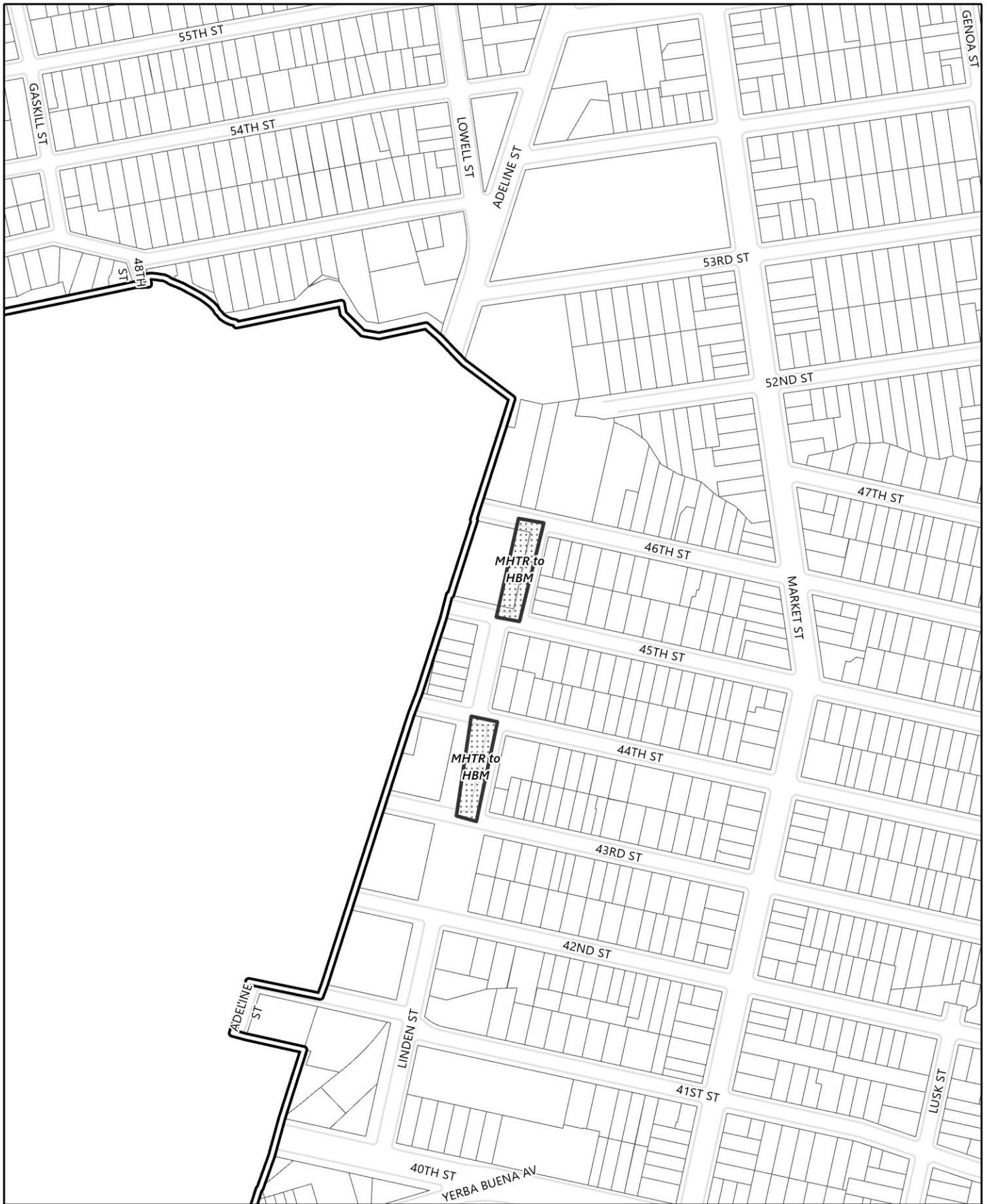
# General Plan Map 1.3 (West Oakland)

## General Plan Update Phase 1 Amendments



-  Areas of Change
-  Neighborhood Boundary

100  
Feet







**General Plan Map 2.1 (N Oakland & N Oakland Hills)**  
**General Plan Update Phase 1 Amendments**

-  Areas of Change
-  Neighborhood Boundary





**General Plan Map 2.2 (N Oakland & N Oakland Hills)**  
**General Plan Update Phase 1 Amendments**



-  Areas of Change
-  Neighborhood Boundary





# General Plan Map 2.3 (N Oakland & N Oakland Hills)

## General Plan Update Phase 1 Amendments

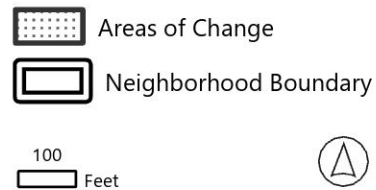
-  Areas of Change
-  Neighborhood Boundary





# General Plan Map 2.4 (N Oakland & N Oakland Hills)

## General Plan Update Phase 1 Amendments

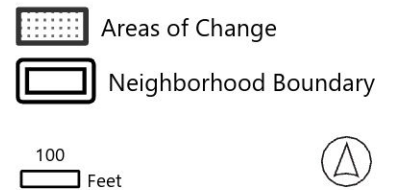


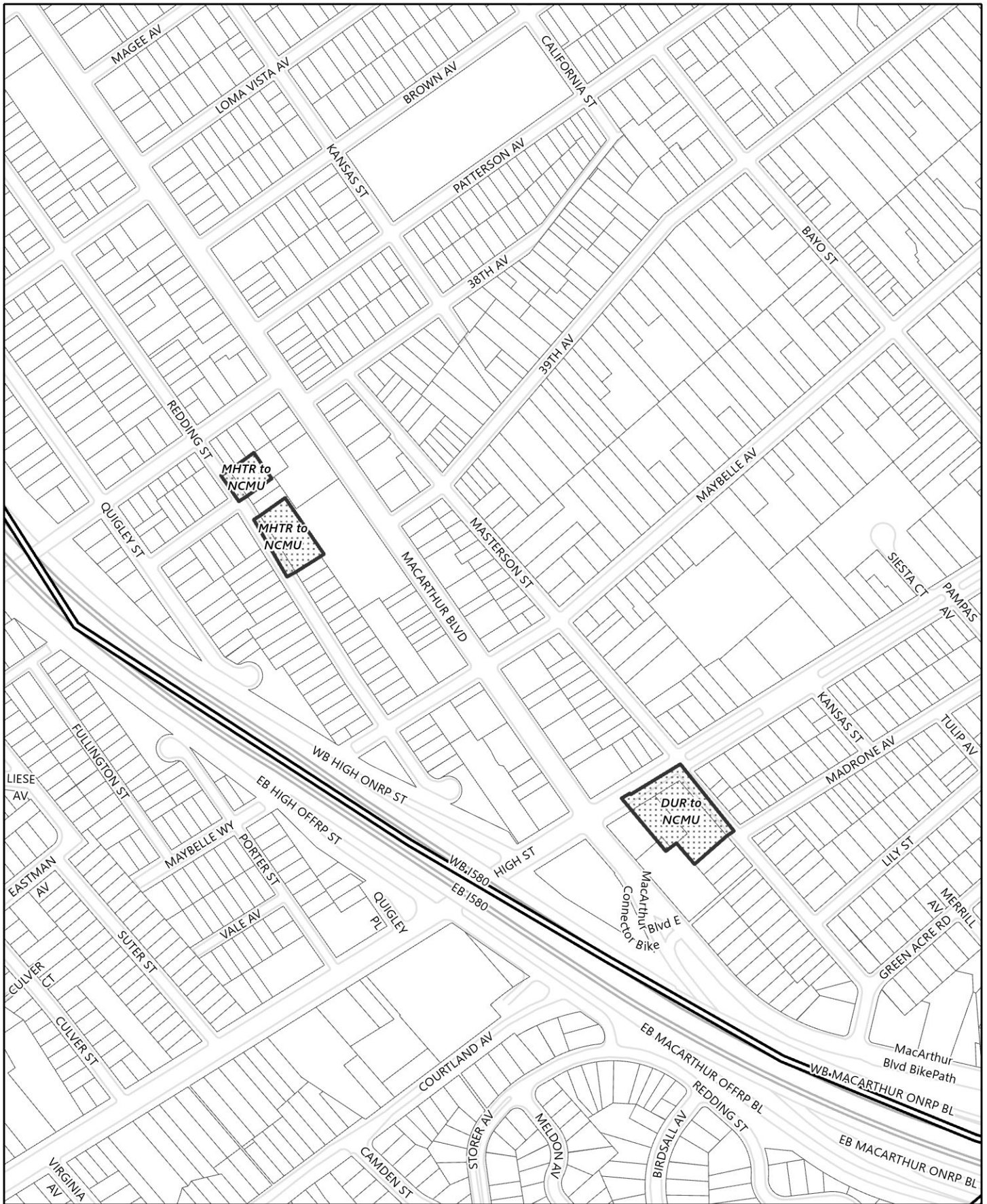






# General Plan Map 2.5 (N Oakland & N Oakland Hills)

## General Plan Update Phase 1 Amendments

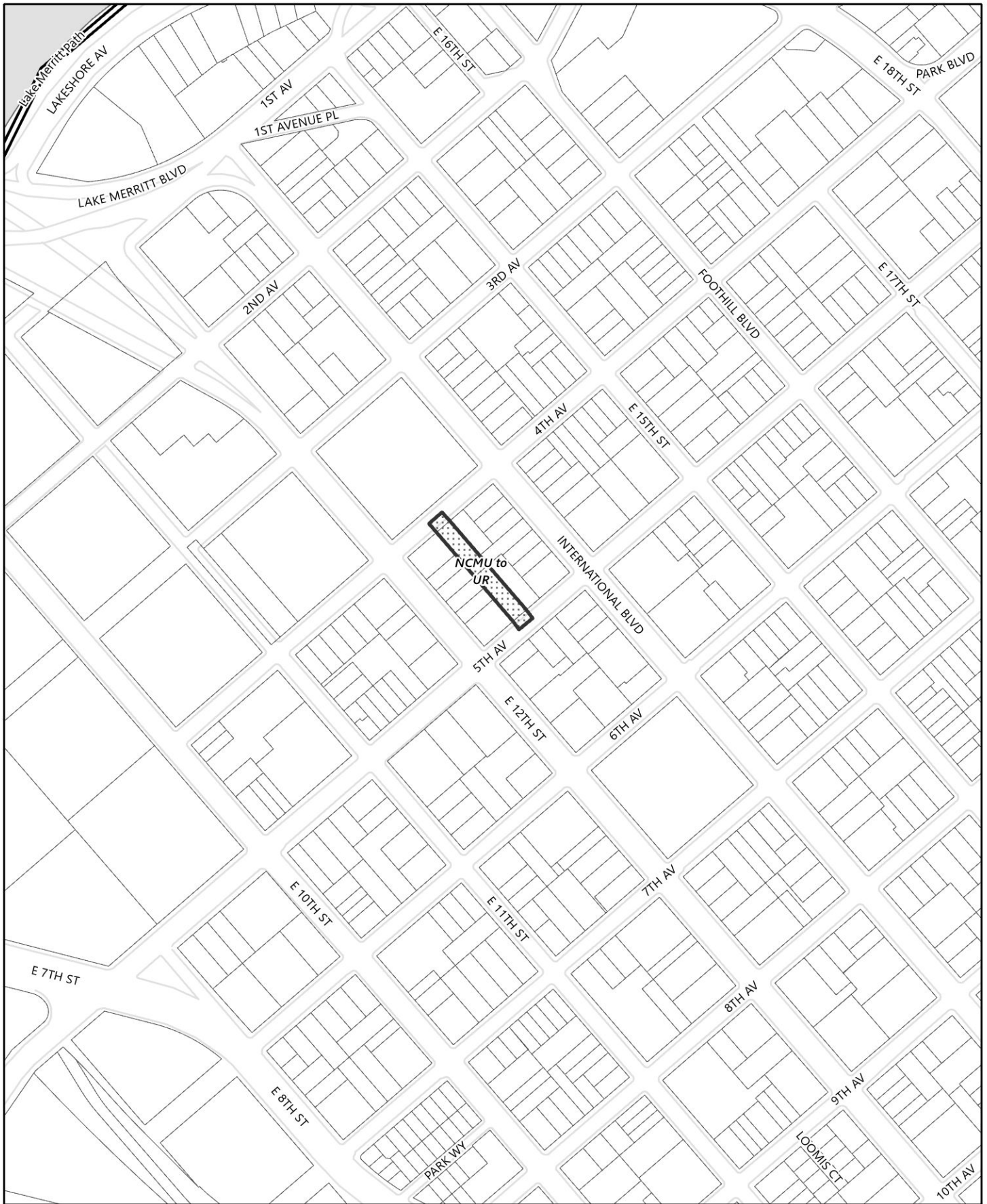




**General Plan Map 3.1 (Adams Pt/Grand Lk/Lower Hills)**  
**General Plan Update Phase 1 Amendments**



-  Areas of Change
-  Neighborhood Boundary





# General Plan Map 4.1 (Lake Merritt to 23rd Ave)

## General Plan Update Phase 1 Amendments



-  Areas of Change
-  Neighborhood Boundary

100  
Feet







**General Plan Map 5.1 (Fruitvale)**  
**General Plan Update Phase 1 Amendments**

-  Areas of Change
-  Neighborhood Boundary



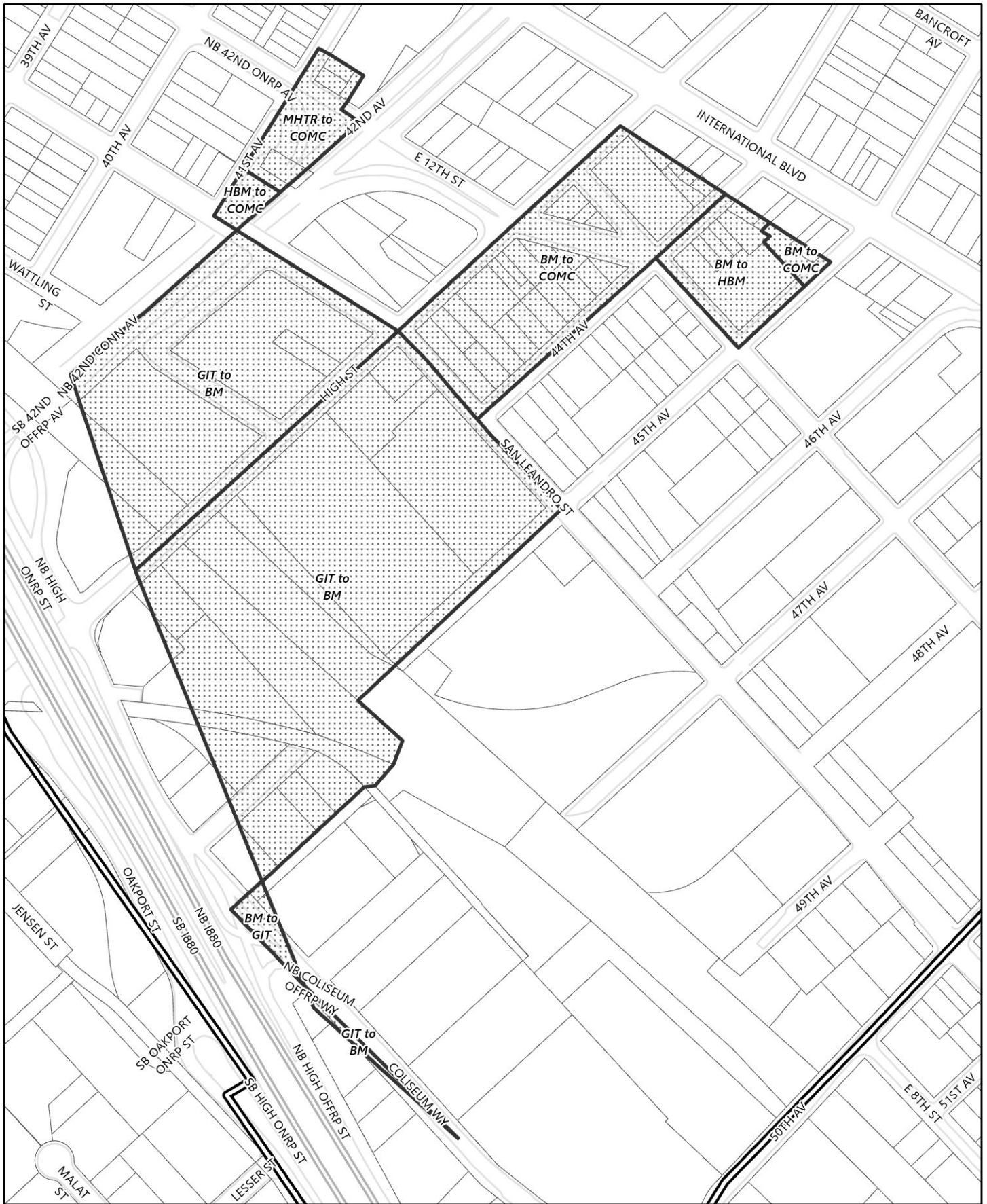


**General Plan Map 5.2 (Fruitvale)**  
**General Plan Update Phase 1 Amendments**



-  Areas of Change
-  Neighborhood Boundary

100  
 Feet

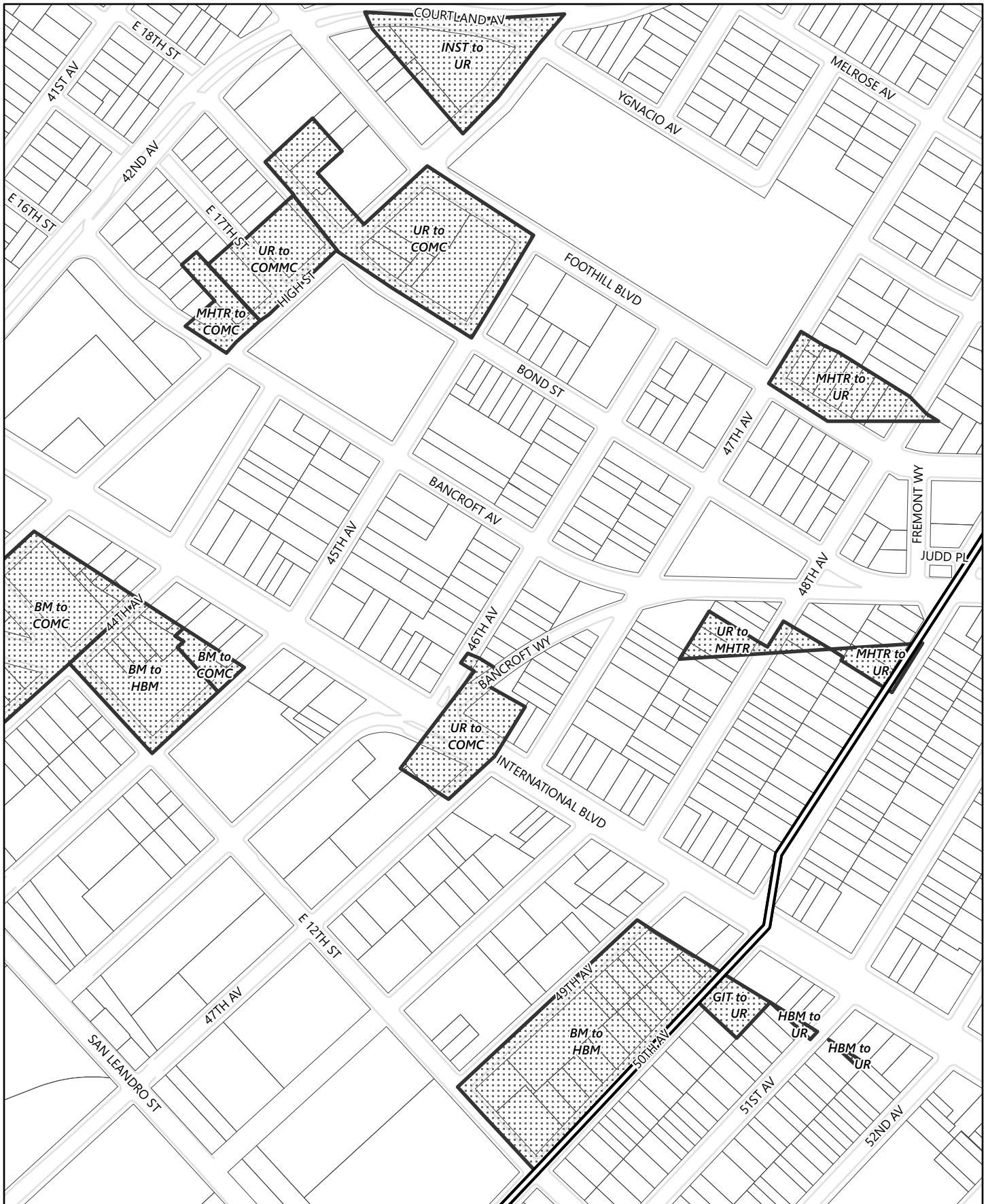






**General Plan Map 5.3 (Fruitvale)**  
**General Plan Update Phase 1 Amendments**

-  Areas of Change
-  Neighborhood Boundary





**General Plan Map 5.4 (Fruitvale)**  
**General Plan Update Phase 1 Amendments**



-  Areas of Change
-  Neighborhood Boundary





**General Plan Map 6.1 (Melrose/Seminary/Coliseum)**

**General Plan Update Phase 1 Amendments**

-  Areas of Change
-  Neighborhood Boundary









**General Plan Map 6.2 (Melrose/Seminary/Coliseum)**

**General Plan Update Phase 1 Amendments**



-  Areas of Change
-  Neighborhood Boundary





**General Plan Map 6.3 (Melrose/Seminary/Coliseum)**



**General Plan Update Phase 1 Amendments**

-  Areas of Change
-  Neighborhood Boundary





**General Plan Map 7.1 (Elmhurst/Far E Oakland)**  
**General Plan Update Phase 1 Amendments**

-  Areas of Change
-  Neighborhood Boundary



100  
 Feet





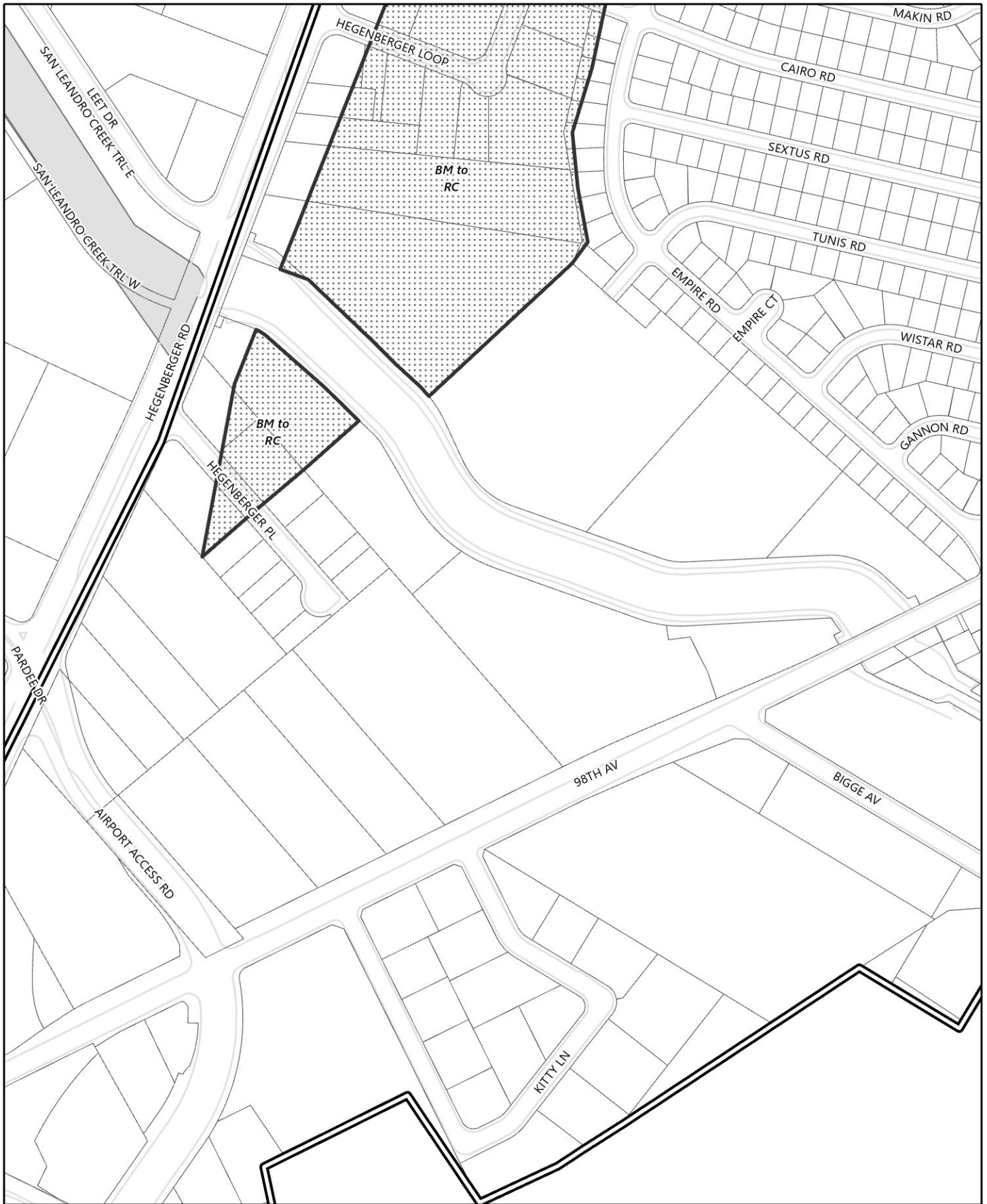
# General Plan Map 7.2 (Elmhurst/Far E Oakland)

## General Plan Update Phase 1 Amendments



-  Areas of Change
-  Neighborhood Boundary

100  
Feet





**General Plan Map 7.3 (Elmhurst/Far E Oakland)**  
**General Plan Update Phase 1 Amendments**



-  Areas of Change
-  Neighborhood Boundary

100  
 Feet





**General Plan Map 7.4 (Elmhurst/Far E Oakland)**  
**General Plan Update Phase 1 Amendments**



-  Areas of Change
-  Neighborhood Boundary



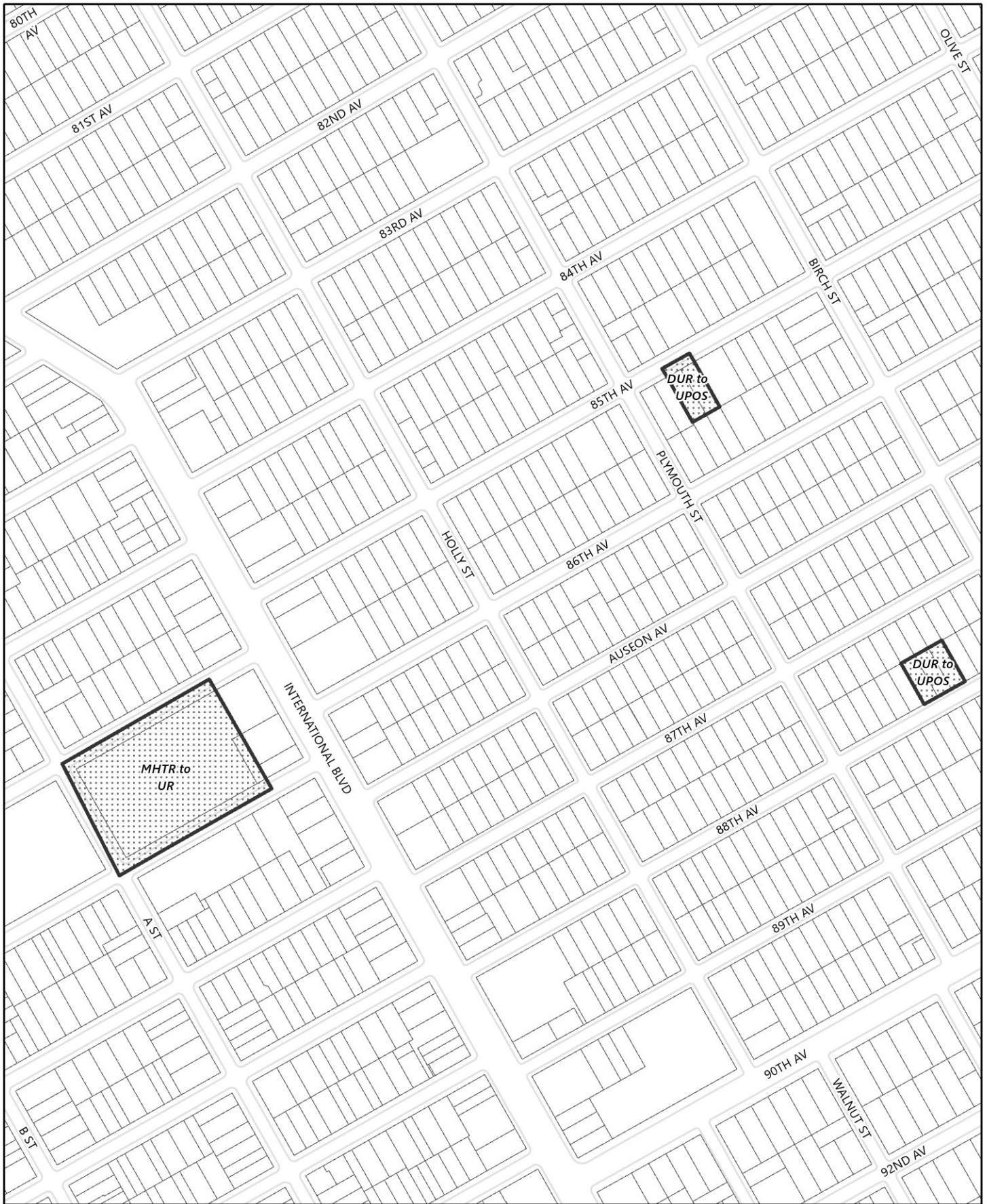


# General Plan Map 7.5 (Elmhurst/Far E Oakland)

## General Plan Update Phase 1 Amendments



-  Areas of Change
-  Neighborhood Boundary





# General Plan Map 7.6 (Elmhurst/Far E Oakland)

## General Plan Update Phase 1 Amendments

-  Areas of Change
-  Neighborhood Boundary

100  
Feet









# General Plan Map 7.7 (Elmhurst/Far E Oakland)

## General Plan Update Phase 1 Amendments

-  Areas of Change
-  Neighborhood Boundary



100  
Feet





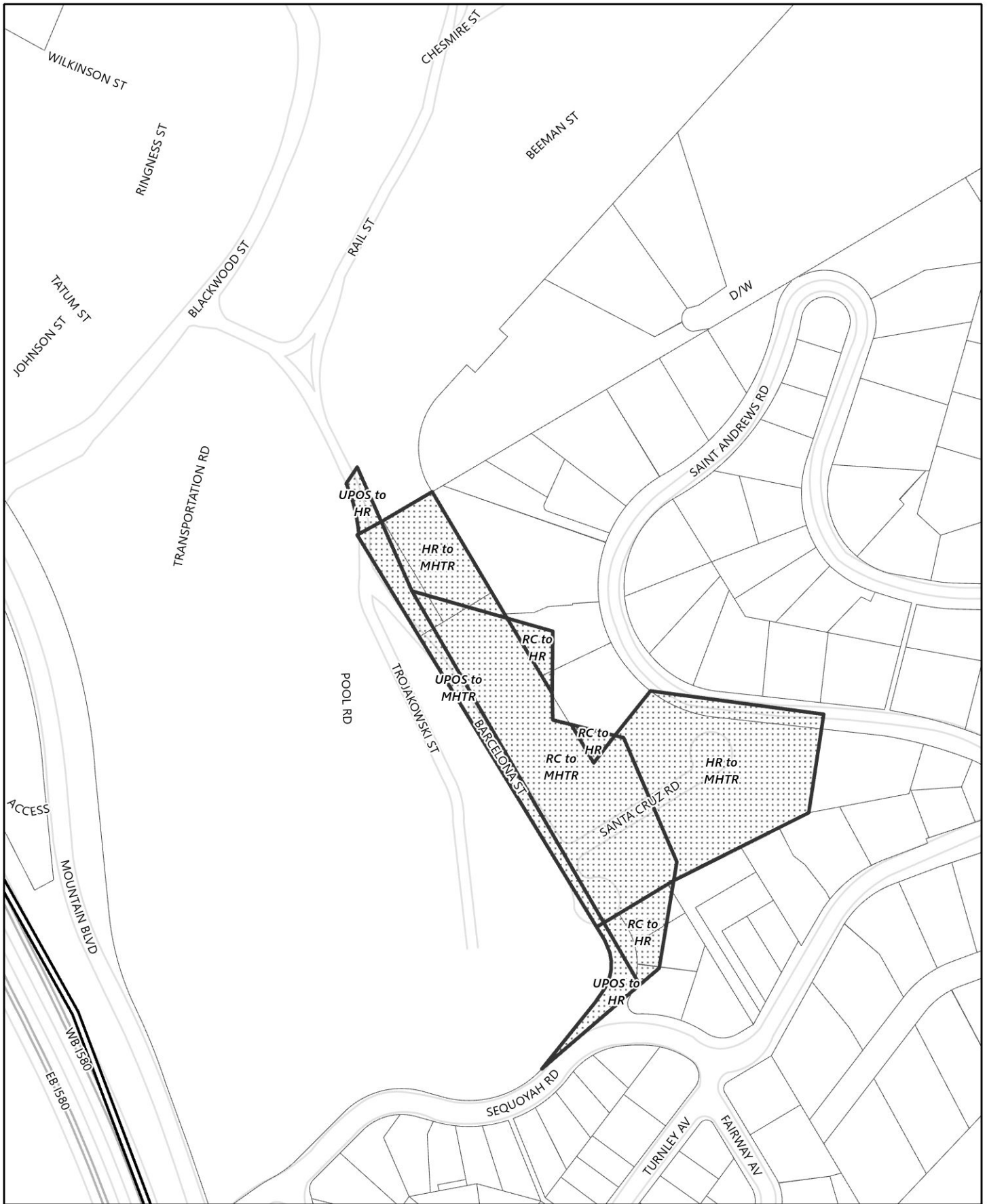
# General Plan Map 7.8 (Elmhurst/Far E Oakland)

## General Plan Update Phase 1 Amendments



-  Areas of Change
-  Neighborhood Boundary

100  
Feet





**General Plan Map 8.1 (South Hills)**  
**General Plan Update Phase 1 Amendments**

-  Areas of Change
-  Neighborhood Boundary

