





### Zoning Map 6.1 (Melrose/Seminary/Coliseum)

### General Plan Update Phase 1 Amendments

-  Areas of Zoning Change
-  Neighborhood Boundary



100  
Feet





# Zoning Map 6.2 (Melrose/Seminary/Coliseum)

## General Plan Update Phase 1 Amendments

-  Areas of Zoning Change
-  Neighborhood Boundary





100  
Feet

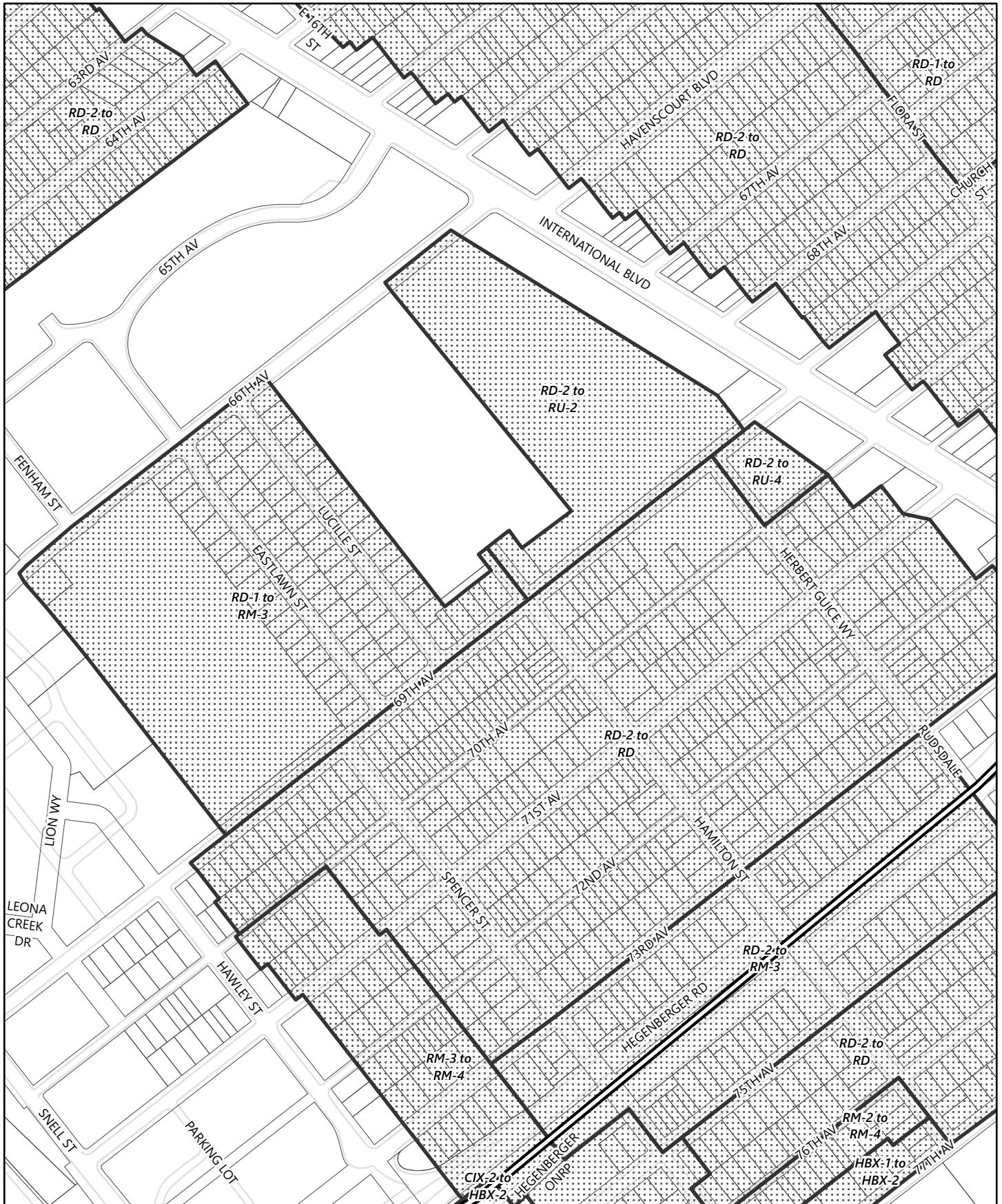




# Zoning Map 6.3 (Melrose/Seminary/Coliseum)



## General Plan Update Phase 1 Amendments

-  Areas of Zoning Change
-  Neighborhood Boundary
-  100 Feet
- 



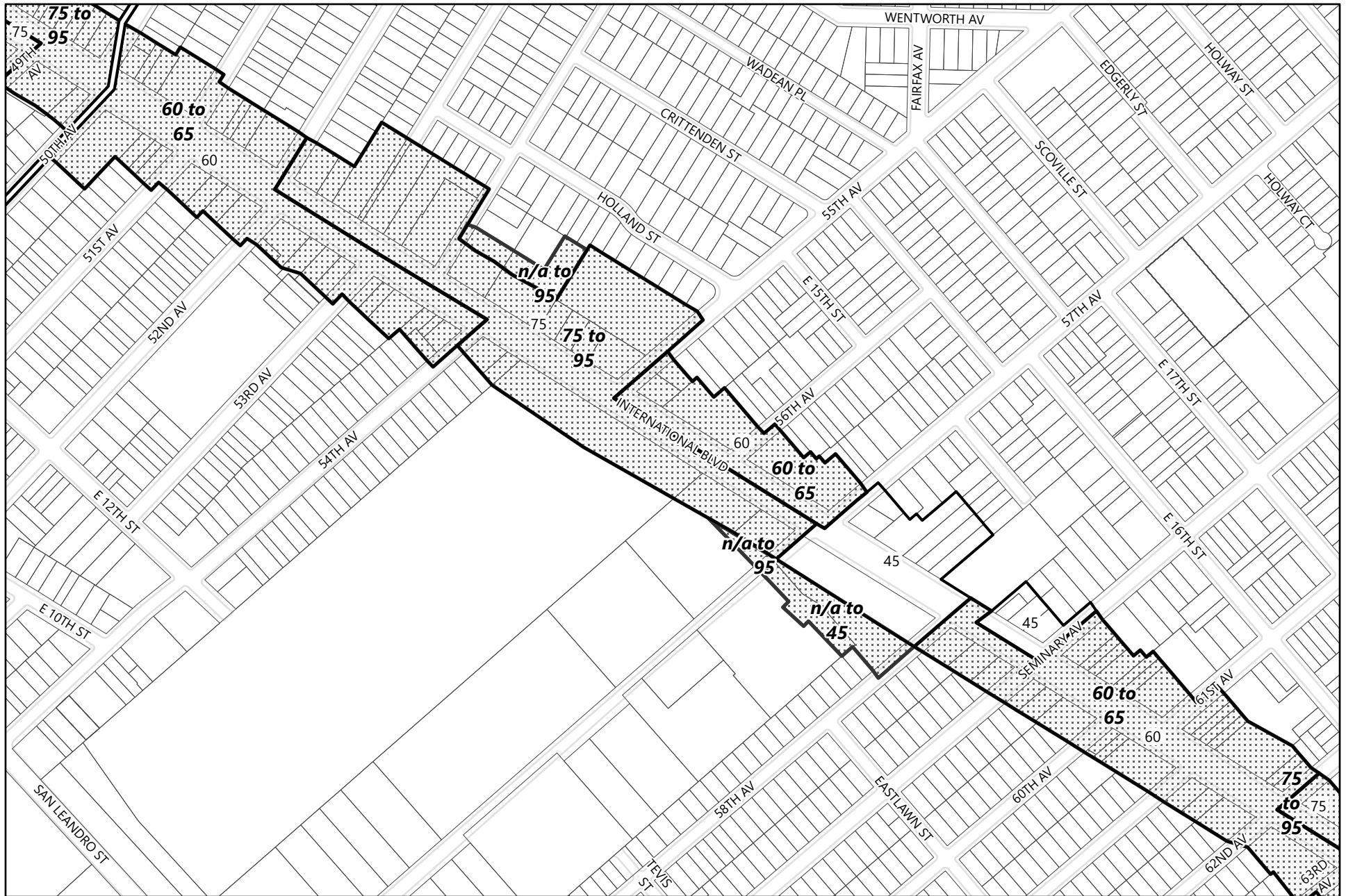
# Zoning Map 6.4 (Melrose/Seminary/Coliseum)

## General Plan Update Phase 1 Amendments

-  Areas of Zoning Change
-  Neighborhood Boundary




100  
Feet



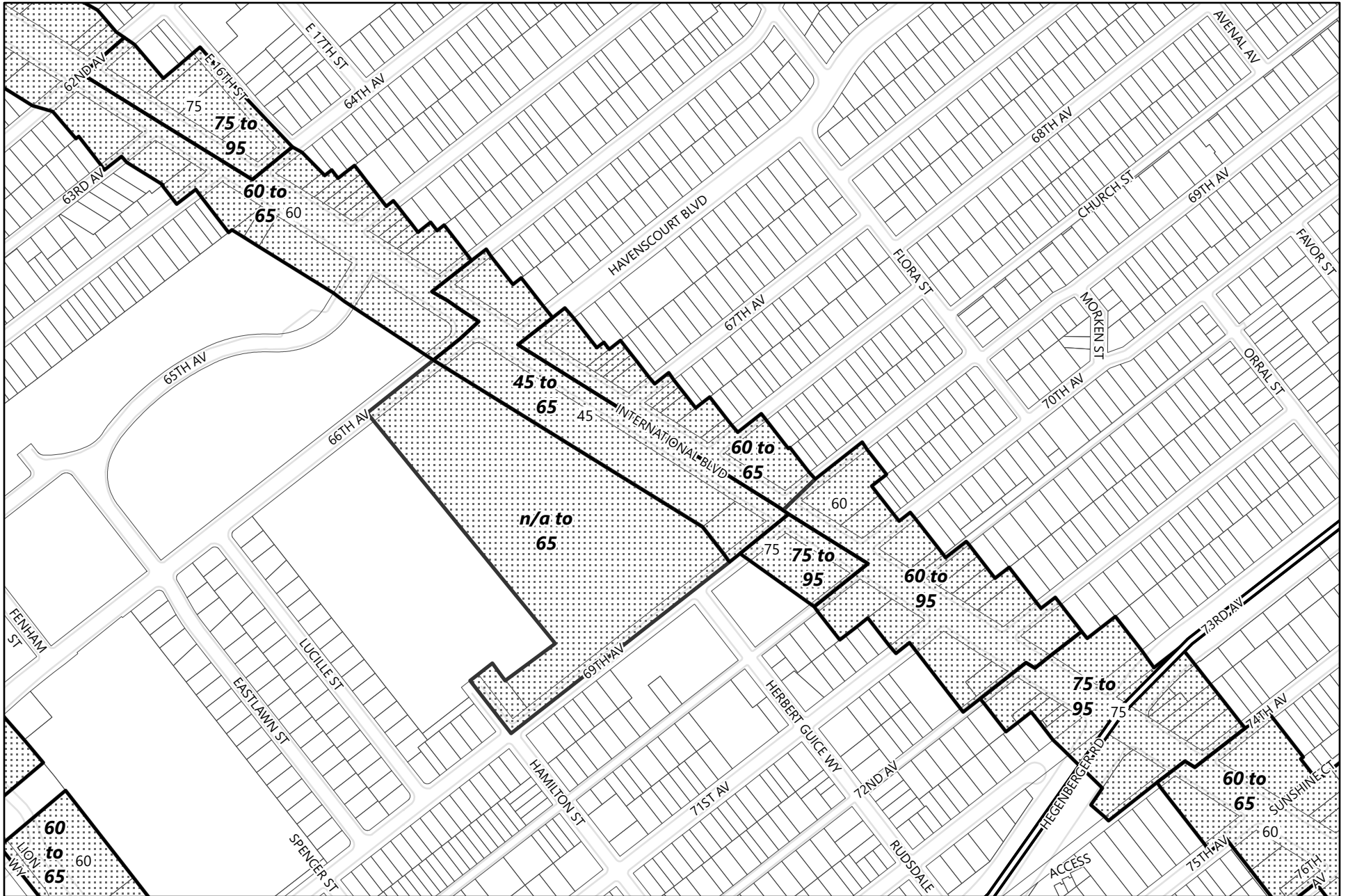


# Height Map 6.1 (Melrose/Seminary/Coliseum)

## General Plan Update Phase 1 Amendments




-  Areas of Change
-  Existing Corridor Height Areas
-  Neighborhood Boundary





## Height Map 6.2 (Melrose/Seminary/Coliseum)

### General Plan Update Phase 1 Amendments




-  Areas of Change
-  Existing Corridor Height Areas
-  Neighborhood Boundary





## Height Map 6.3 (Melrose/Seminary/Coliseum)

### General Plan Update Phase 1 Amendments

-  Areas of Change
-  Existing Corridor Height Areas
-  Neighborhood Boundary



CITY OF OAKLAND

Planning & Building Department, April 12, 2023




100  
Feet





# Height Map 6.4 (Melrose/Seminary/Coliseum)

## General Plan Update Phase 1 Amendments

-  Areas of Change
-  Existing Corridor Height Areas
-  Neighborhood Boundary

