





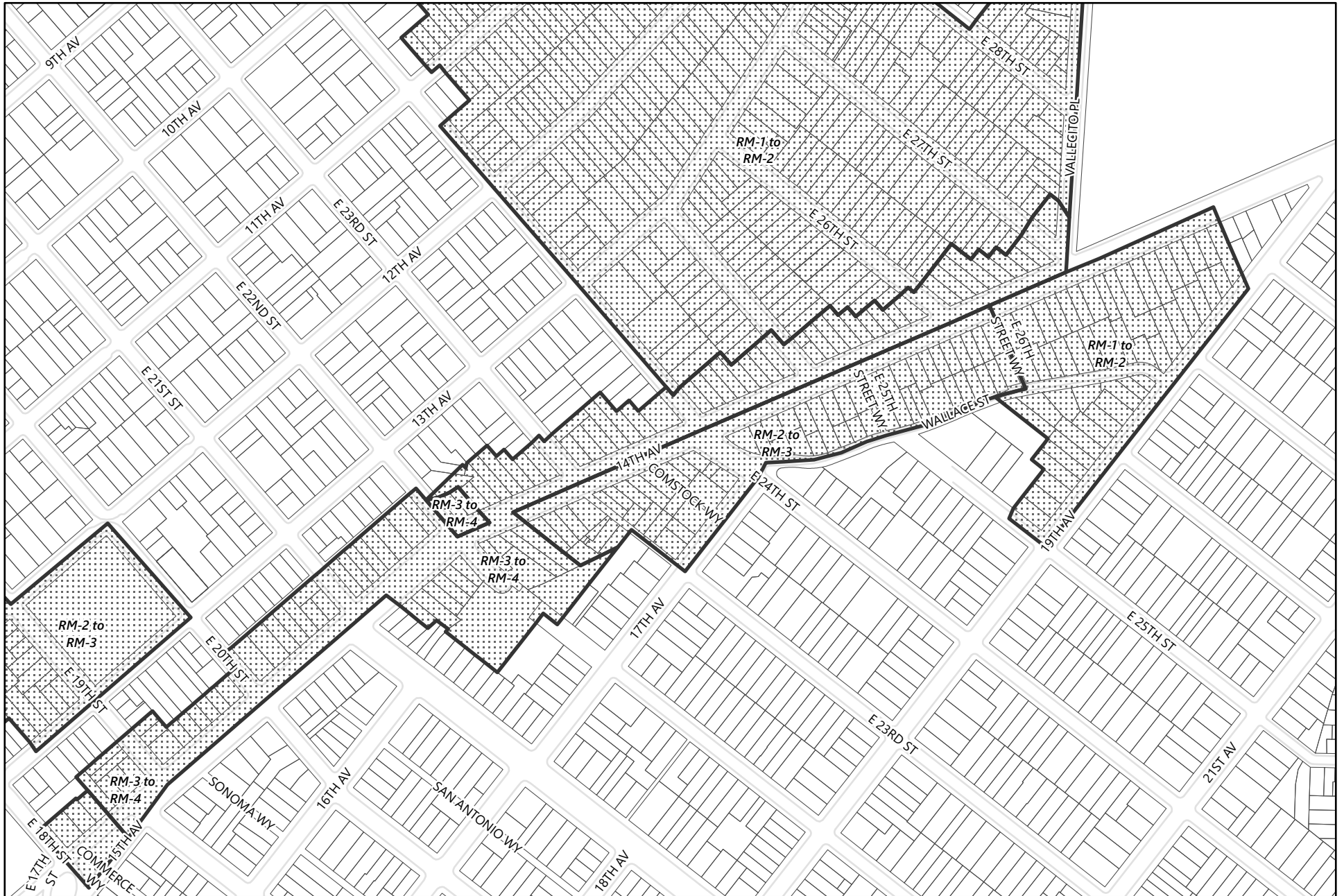
### Zoning Map 4.1(Lake Merritt to 23rd Ave)

### General Plan Update Phase 1 Amendments

-  Areas of Zoning Change
-  Neighborhood Boundary

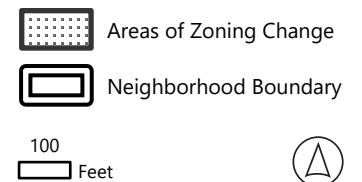
100  
Feet



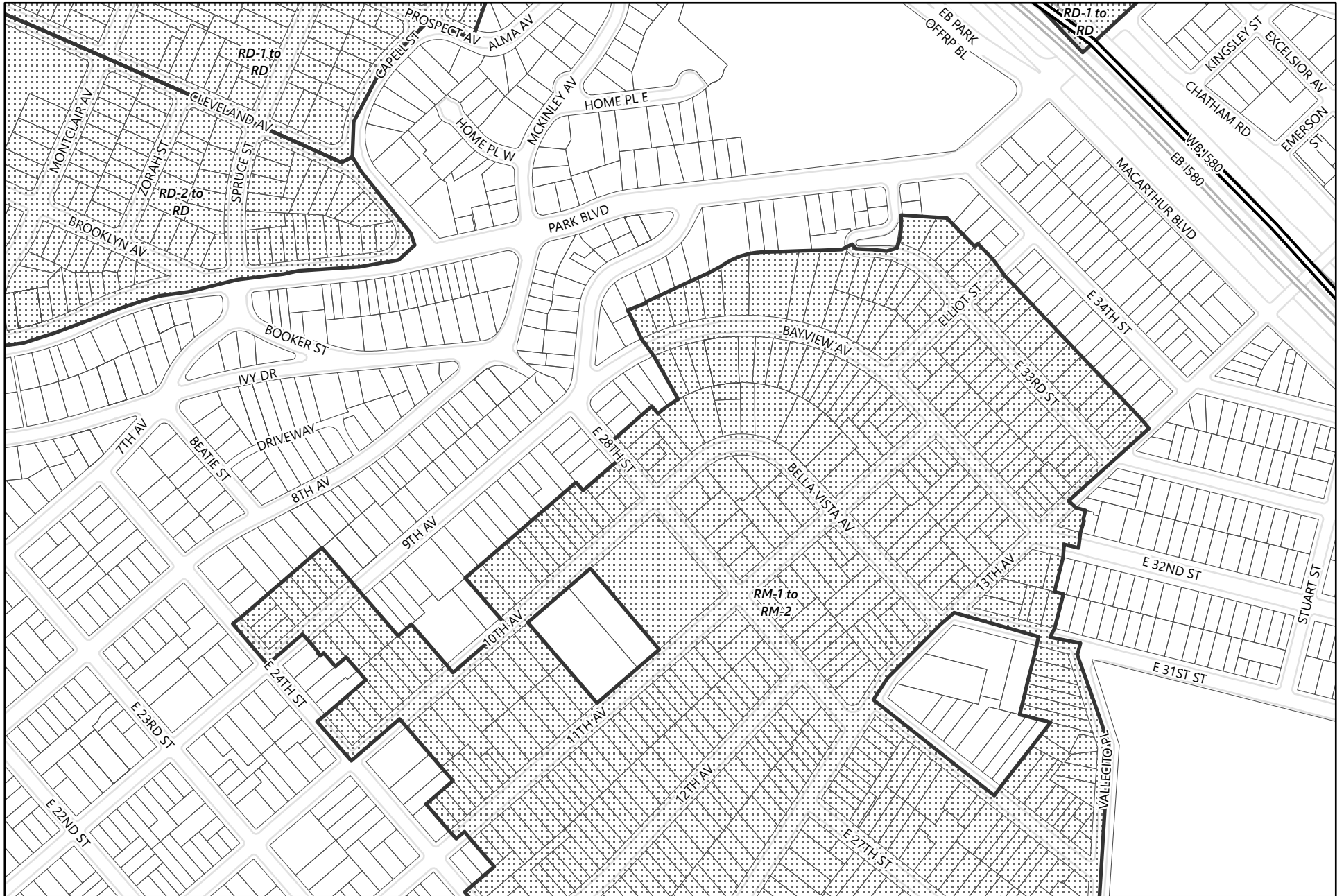


## Zoning Map 4.2 (Lake Merritt to 23rd Ave)

### General Plan Update Phase 1 Amendments









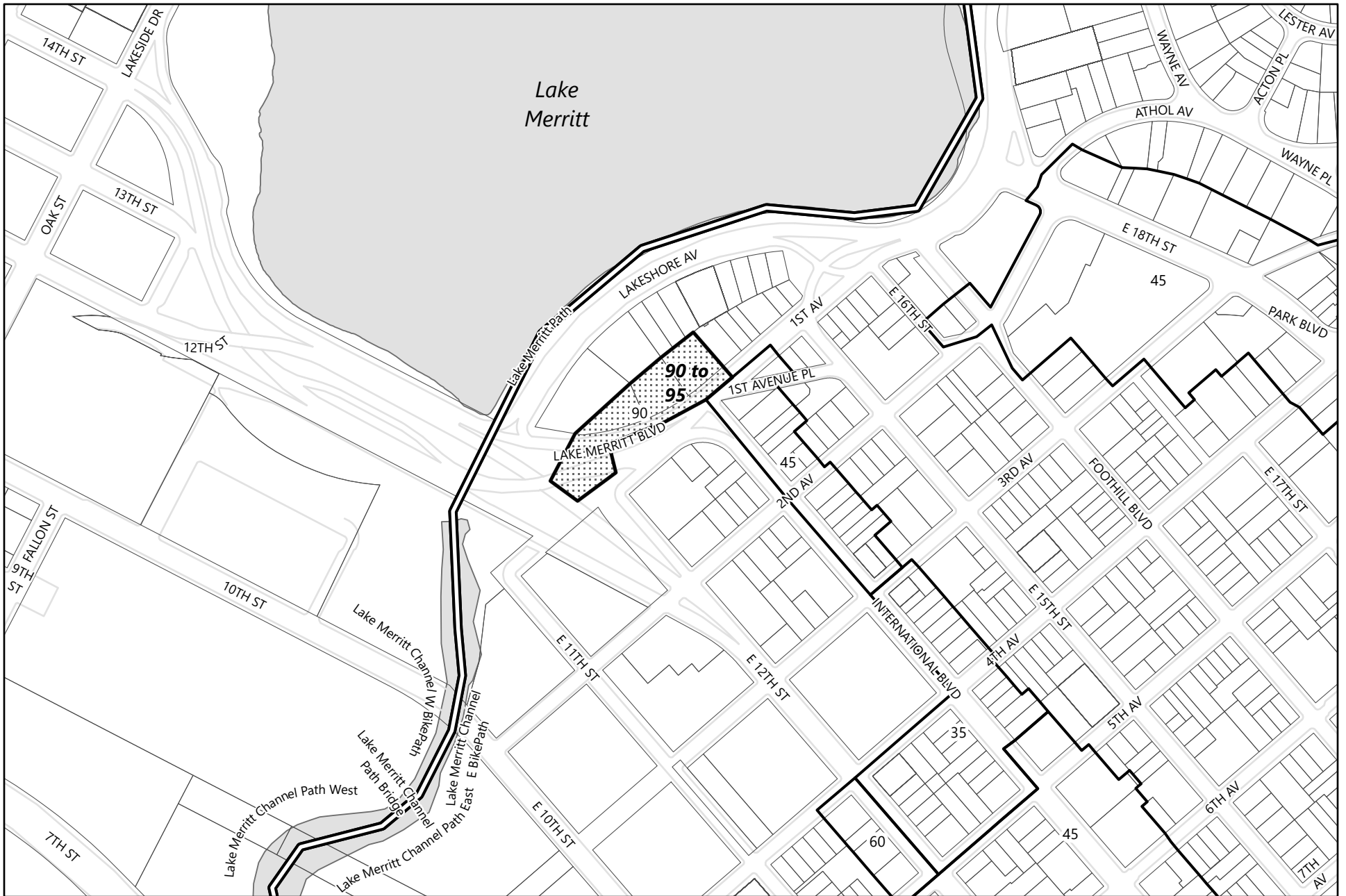
# Zoning Map 4.3 (Lake Merritt to 23rd Ave)

## General Plan Update Phase 1 Amendments

-  Areas of Zoning Change
-  Neighborhood Boundary




100  
Feet



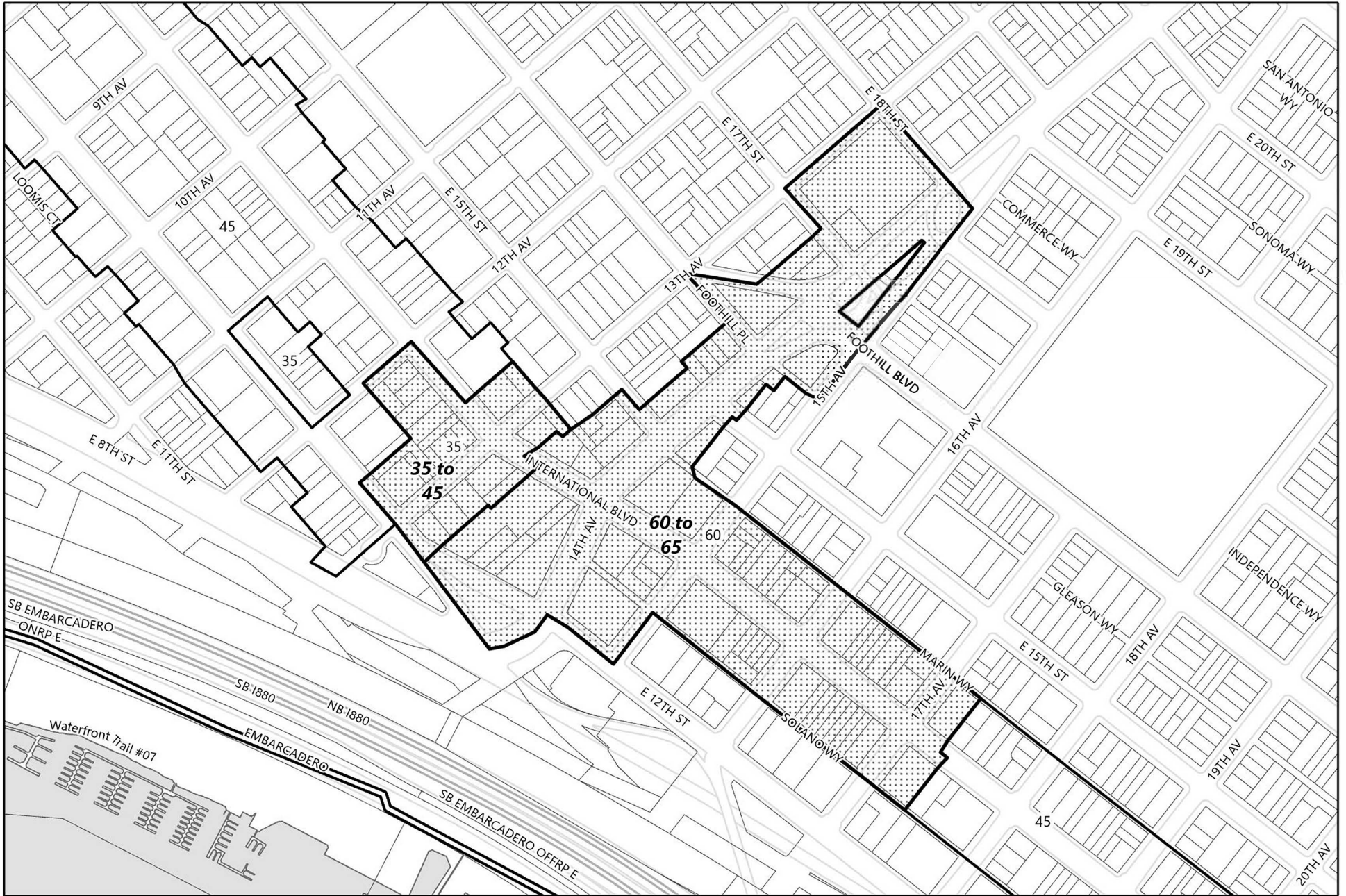


# Height Map 4.1 (Lake Merritt to 23rd Ave)

## General Plan Update Phase 1 Amendments




-  Areas of Change
-  Existing Corridor Height Areas
-  Neighborhood Boundary





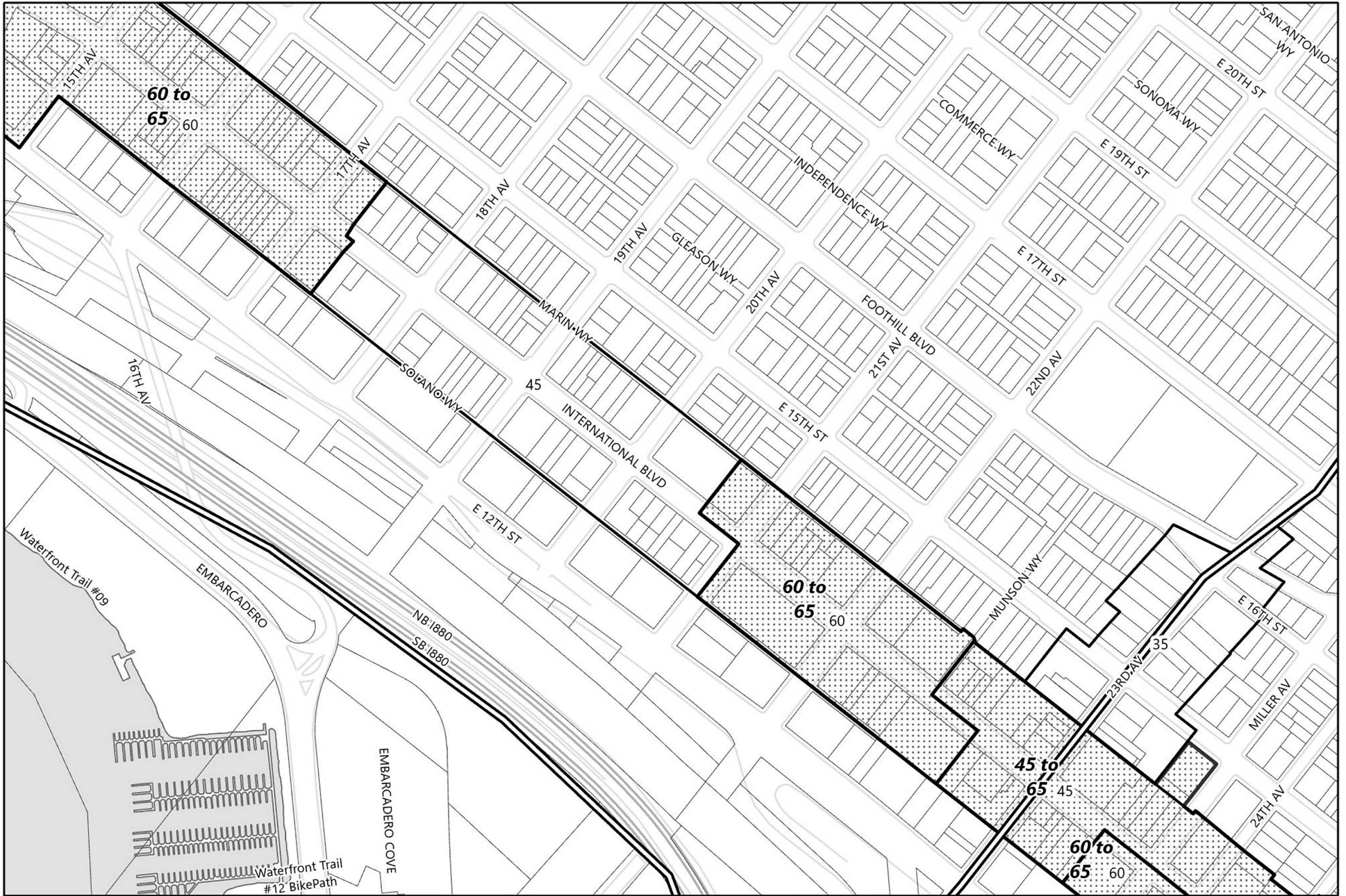
# Height Map 4.2 (Lake Merritt to 23rd Ave)

## General Plan Update Phase 1 Amendments

-  Areas of Change
-  Existing Corridor Height Areas
-  Neighborhood Boundary










# Height Map 4.3 (Lake Merritt to 23rd Ave)

## General Plan Update Phase 1 Amendments




-  Areas of Change
-  Existing Corridor Height Areas
-  Neighborhood Boundary





## Height Map 4.4 (Lake Merritt to 23rd Ave)

### General Plan Update Phase 1 Amendments

-  Areas of Change
-  Existing Corridor Height Areas
-  Neighborhood Boundary

