





# Zoning Map 2.1 (N Oakland & N Oakland Hills)

## General Plan Update Phase 1 Amendments

-  Areas of Zoning Change
-  Neighborhood Boundary



100 Feet





## Zoning Map 2.2 (N Oakland & N Oakland Hills)

### General Plan Update Phase 1 Amendments

-  Areas of Zoning Change
-  Neighborhood Boundary



100  
Feet





# Zoning Map 2.3 (N Oakland & N Oakland Hills)

## General Plan Update Phase 1 Amendments

-  Areas of Zoning Change
-  Neighborhood Boundary



100  
Feet





# Zoning Map 2.4 (N Oakland & N Oakland Hills)

## General Plan Update Phase 1 Amendments

-  Areas of Zoning Change
-  Neighborhood Boundary



100  
 Feet





# Zoning Map 2.5 (N Oakland & N Oakland Hills)

## General Plan Update Phase 1 Amendments

-  Areas of Zoning Change
-  Neighborhood Boundary



100  
Feet





# Zoning Map 2.6 (N Oakland & N Oakland Hills)

## General Plan Update Phase 1 Amendments

-  Areas of Zoning Change
-  Neighborhood Boundary



100  
Feet





# Zoning Map 2.7 (N Oakland & N Oakland Hills)

## General Plan Update Phase 1 Amendments

-  Areas of Zoning Change
-  Neighborhood Boundary



100  
 Feet





## Zoning Map 2.8 (N Oakland & N Oakland Hills)

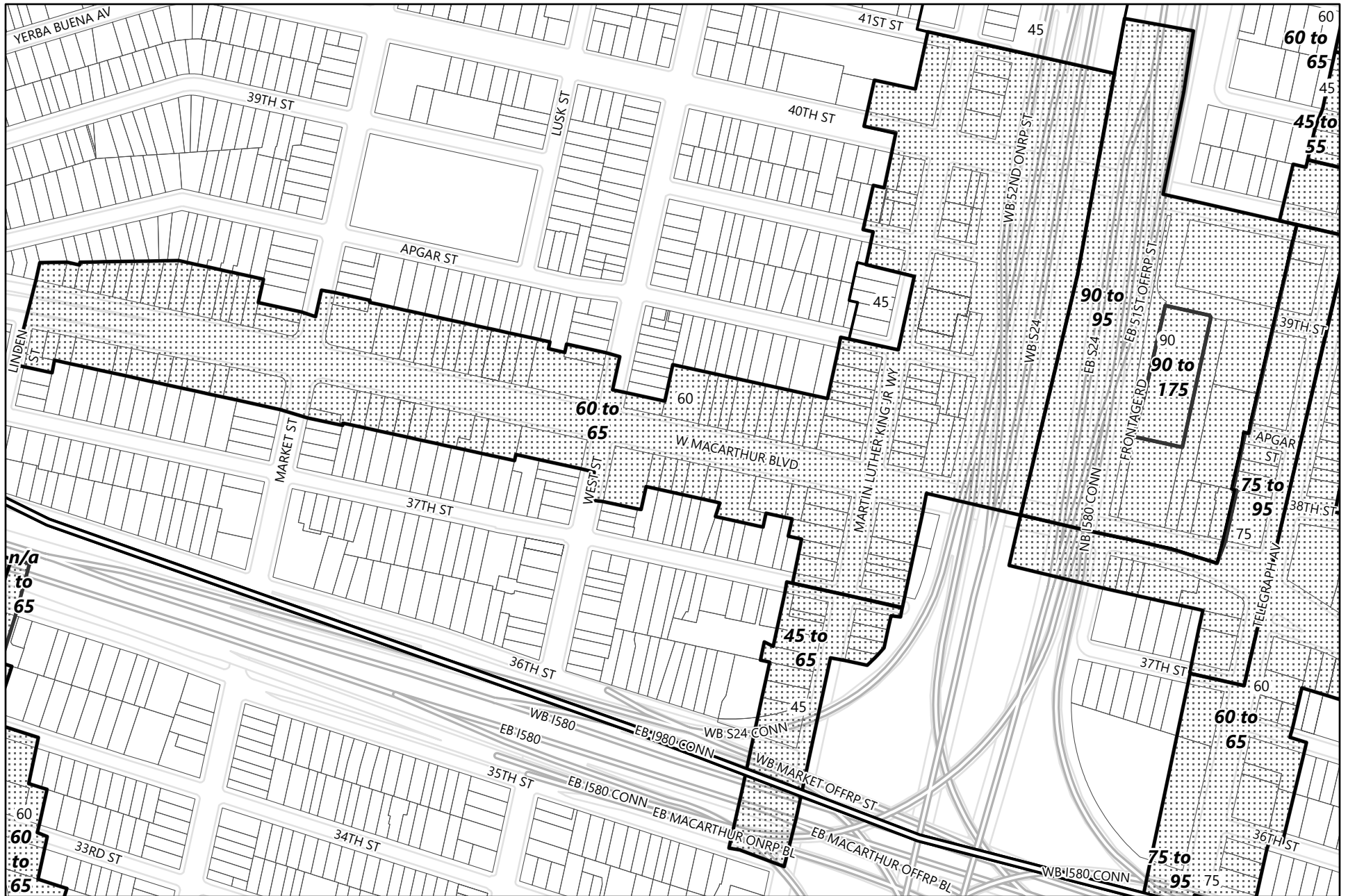
### General Plan Update Phase 1 Amendments

-  Areas of Zoning Change
-  Neighborhood Boundary

100  
Feet








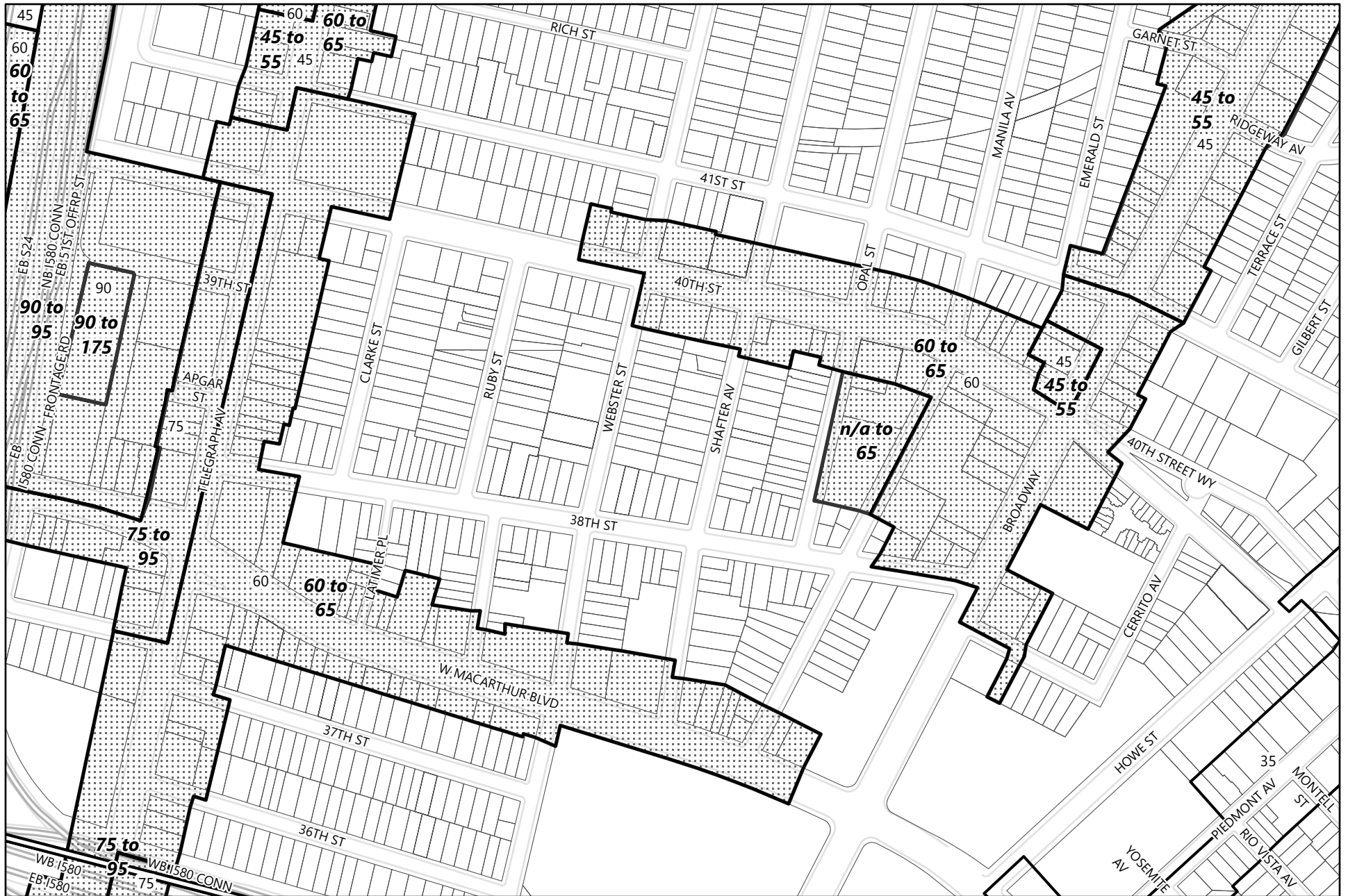


## Height Map 2.1 (North Oakland & North Oakland Hills)

### General Plan Update Phase 1 Amendments




-  Areas of Change
-  Existing Corridor Height Areas
-  Neighborhood Boundary



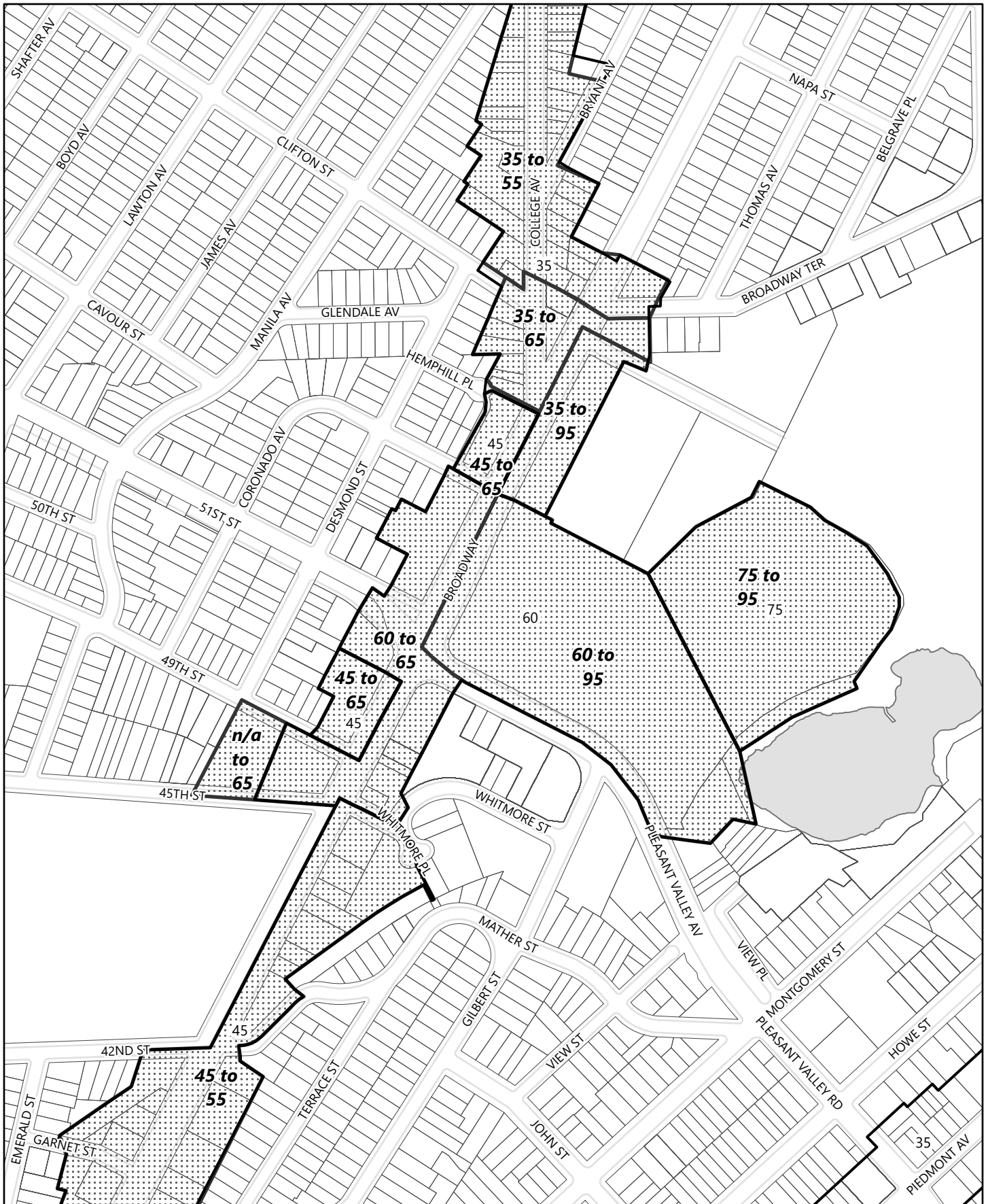


# Height Map 2.2 (North Oakland & North Oakland Hills)




## General Plan Update Phase 1 Amendments

-  Areas of Change
-  Existing Corridor Height Areas
-  Neighborhood Boundary

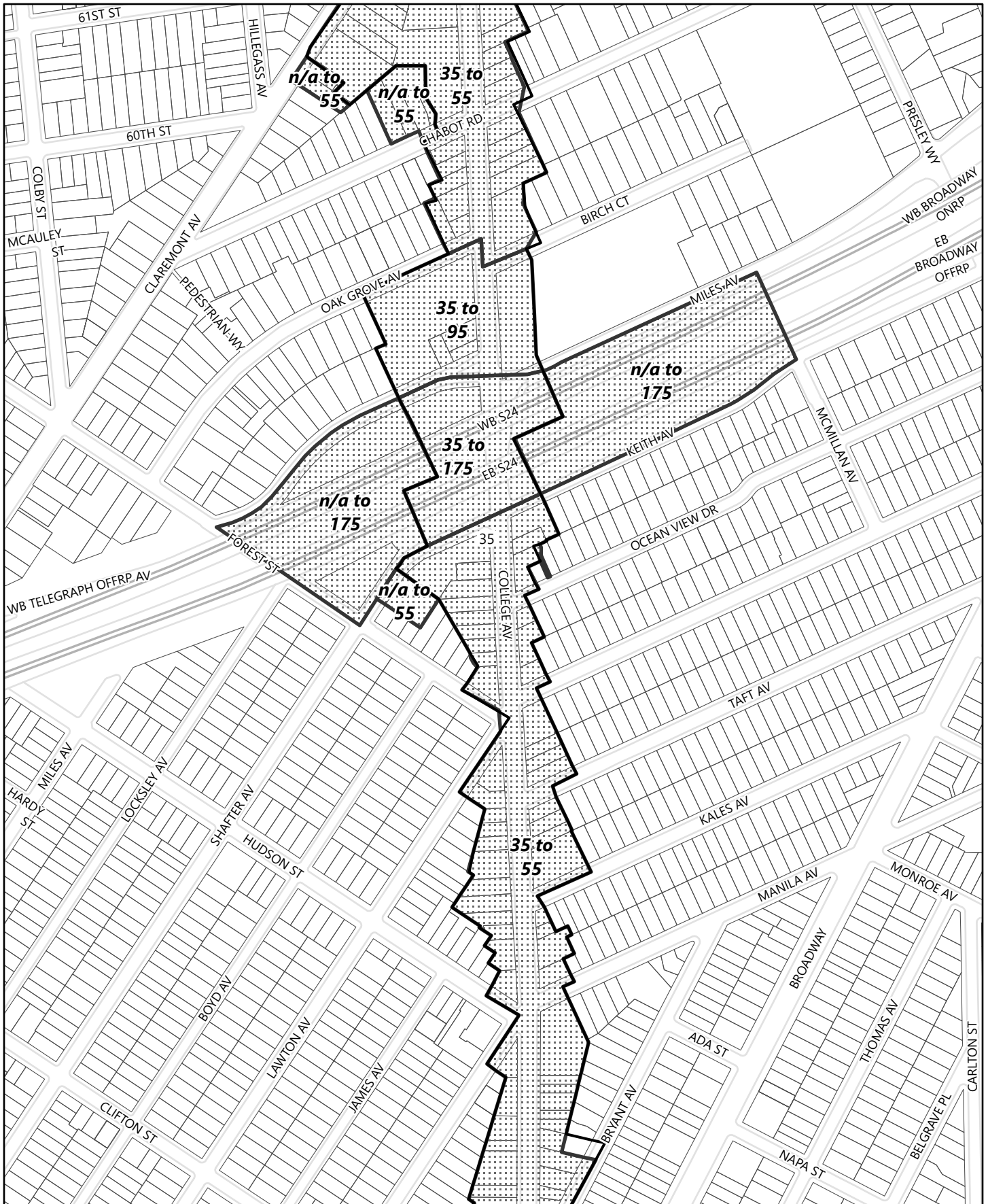







**Height Map 2.3 (N Oakland & N Oakland Hills)**  
**General Plan Update Phase 1 Amendments**

-  Existing Corridor Height Areas
-  Areas of Change
-  Neighborhood Boundary





**Height Map 2.4 (N Oakland & N Oakland Hills)**  
**General Plan Update Phase 1 Amendments**

-  Existing Corridor Height Areas
-  Areas of Change
-  Neighborhood Boundary






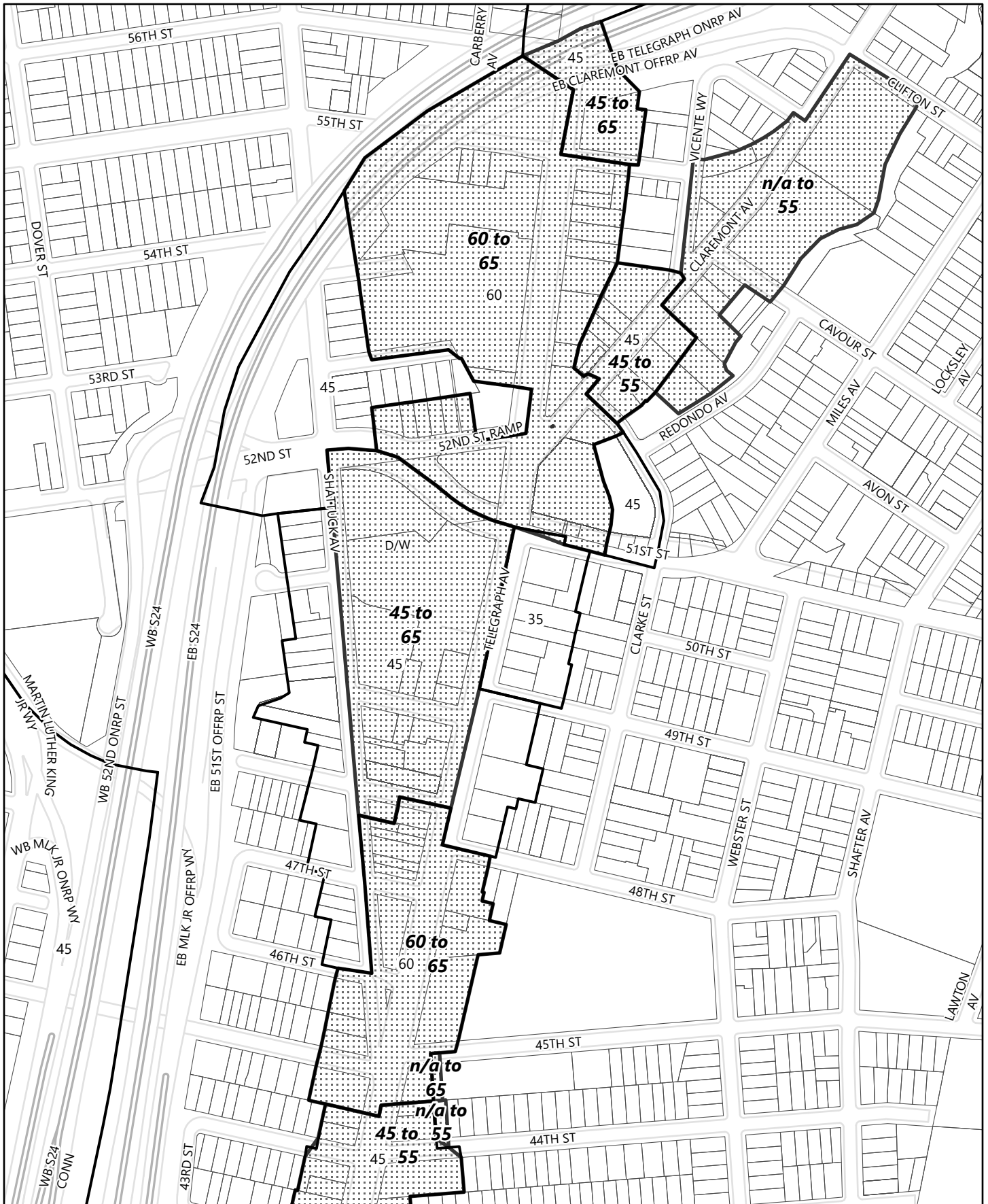


## Height Map 2.5 (North Oakland & North Oakland Hills)




### General Plan Update Phase 1 Amendments



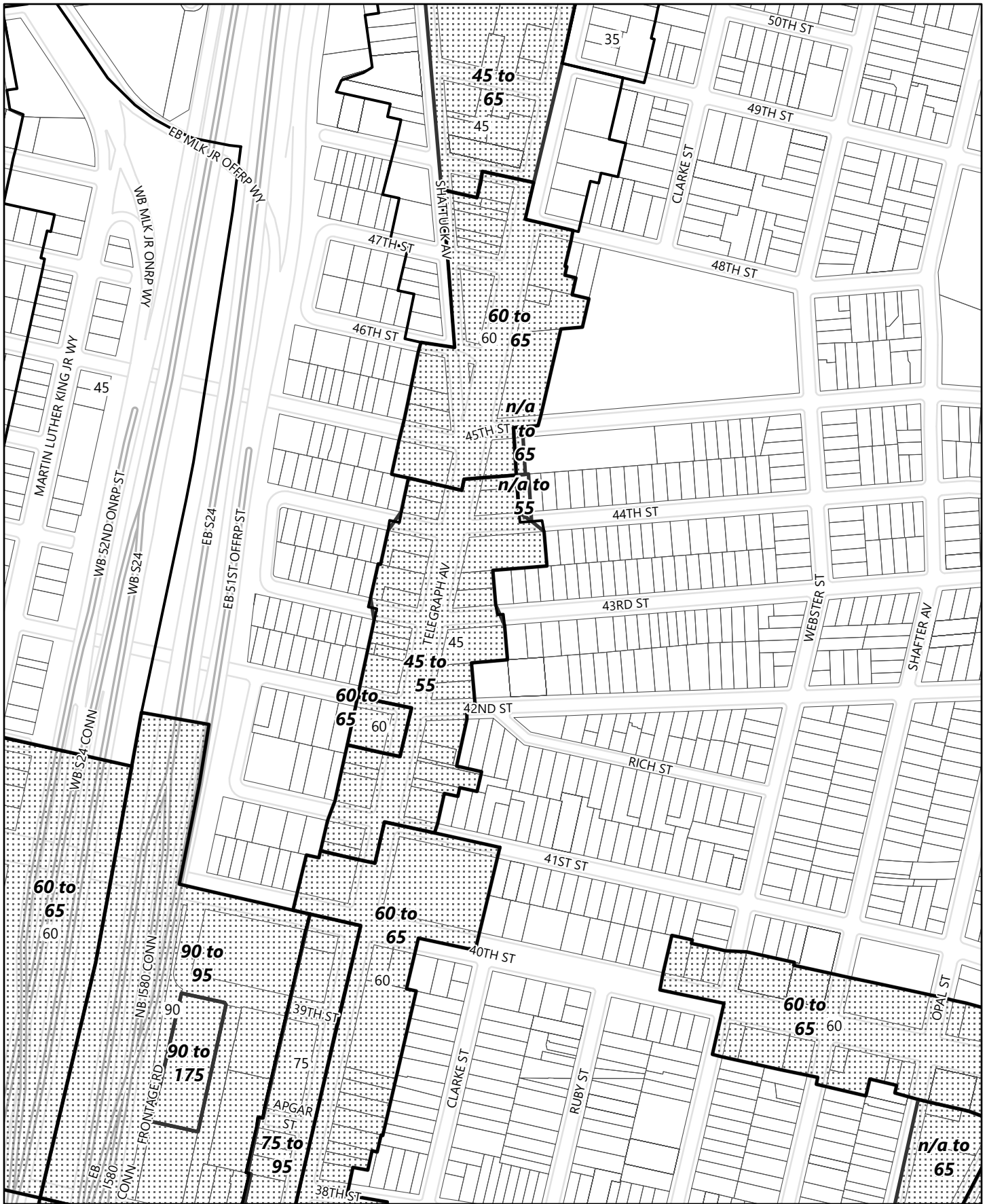
-  Areas of Change
-  Existing Corridor Height Areas
-  Neighborhood Boundary



**Height Map 2.6 (N Oakland & N Oakland Hills)**  
**General Plan Update Phase 1 Amendments**




-  Existing Corridor Height Areas
-  Areas of Change
-  Neighborhood Boundary



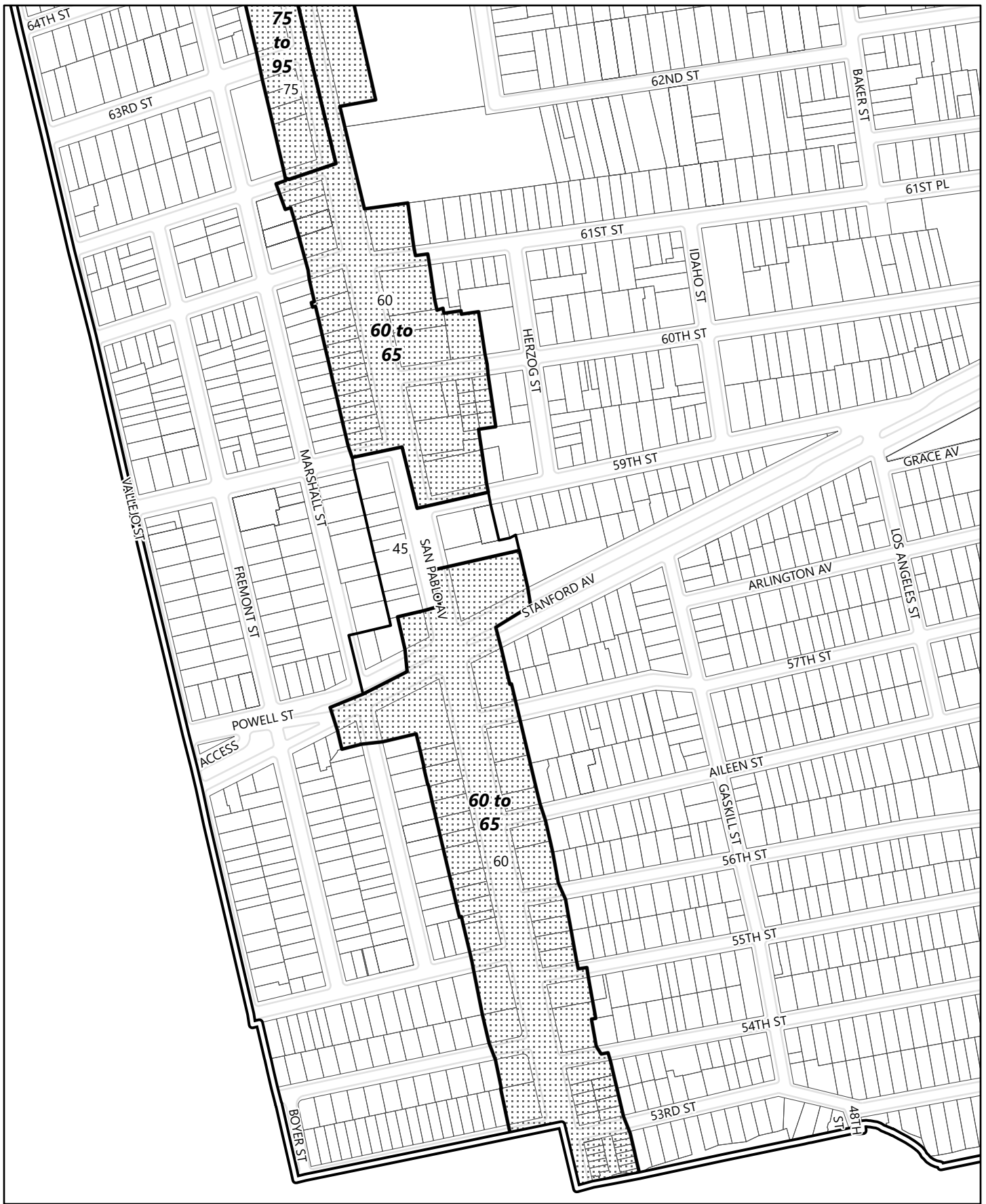


# Height Map 2.7 (N Oakland & N Oakland Hills)




## General Plan Update Phase 1 Amendments

-  Existing Corridor Height Areas
-  Areas of Change
-  Neighborhood Boundary





**Height Map 2.8 (N Oakland & N Oakland Hills)**  
 General Plan Update Phase 1 Amendments




-  Existing Corridor Height Areas
-  Areas of Change
-  Neighborhood Boundary







**Height Map 2.9 (N Oakland & N Oakland Hills)**  
**General Plan Update Phase 1 Amendments**

-  Existing Corridor Height Areas
-  Areas of Change
-  Neighborhood Boundary

